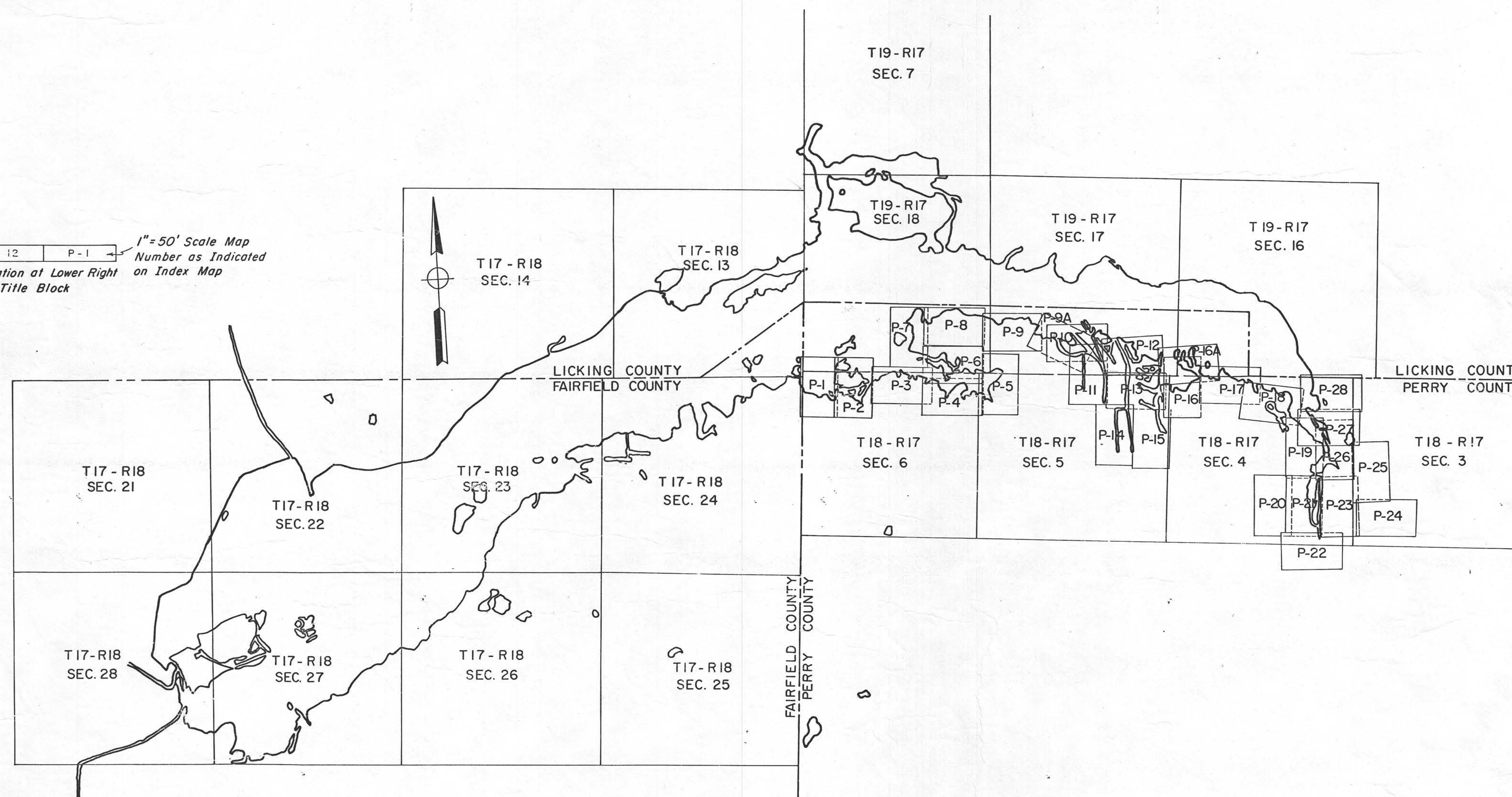
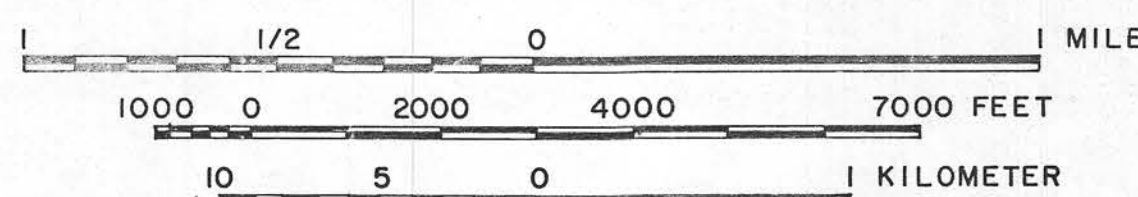


PRIMARY CONTROL TRAVERSE DATA											
TRAVERSE POINT	DESCRIPTION	DISTANCE (IN FEET)	BEARING	PLANE COORDINATES		TRAVERSE POINT	DESCRIPTION	DISTANCE (IN FEET)	BEARING	PLANE COORDINATES	
				NORTH	EAST					NORTH	EAST
Mike 1959	0.75 miles south of U.S. Route 40 in N.W. 1/4, section 10, R12W	3623.822	S71°10'05"W	709079.030	2031548.220	C.S. 10	3/8" Steel rod in northeast corner of the intersection of Perry County Rds. # 1 and # 59	5764.373	S84°56'27"E	696599.688	2009908.021
C.S. 1	3/8" Steel rod - north side Interstate Route 70 - at first cut east of S.R. 13 interchange	26482.926	S76°32'47"W	707909.284	2028118.383	C.S. 11	3/8" Steel rod in north shoulder of Co. Rd. #59 - Approx. 6' east of Fred Zartman mailbox	8737.125	S27°16'01"E	696091.360	2015649.937
C.S. 1-1	3/8" Steel rod - north bank of Buckeye Lake - south of cottage 666	3495.742	S49°36'06"W	701747.819	2002362.185	C.S. 12	3/8" Steel rod on the south side of the road - (S.R. 188) 2.5' north of the fence	3135.946	N78°46'44"E	688325.090	2019652.736
C.S. 2	Department of Natural Resources Monument - north bank Buckeye Lake - at cottage 4139	7122.050	S70°41'02"W	699482.237	1999699.978	C.S. 13	3/8" Steel rod on the American Legion property - in parking lot 50' east of building	2390.506	N36°35'19"E	688935.332	2022728.734
C.S. 3	Department of Natural Resources Monument - west bank Buckeye Lake - at cottage 13108	6273.344	S61°26'10"E	697126.407	1992978.843	C.S. 14	3/8" Steel rod on Thornville stand pipe lot approx. 30' east of the stand pipe	22958.767	N64°25'54"E	690854.755	2024153.632
C.S. 4	Department of Natural Resources Monument - south bank Buckeye Lake on the extension of Co. Rd. 62	776.260	S03°36'54"W	694126.880	1998488.624	C.S. 15	3/8" Steel rod on top of the hill and north of Perry Co. Rd. 10 - 1.5 miles north of S.R. 204	5802.363	S21°18'21"E	700763.466	2044864.074
C.S. 5	3/8" Steel rod on west side of Co. Rd. 62 and approx. 260' south of South Bank Rd. intersection	5701.418	S73°50'11"E	693352.165	1998439.679	C.S. 16	3/8" Steel rod northeast quadrant Perry Co. Rd. 64 and railroad intersection - 250' east of S.R. 204	3585.725	N81°36'56"E	695357.670	2046972.340
C.S. 6	3/8" Steel rod on west side Co. Rd. 84 - approximately 3' north of telephone pole	4256.781	N15°37'29"E	691764.998	2003915.724	C.S. 17	3/8" Steel rod north side Perry Co. Road 64 and approx. 100' west of L. Virge Shrider residence	9079.686	N85°05'07"E	695880.520	2050519.741
C.S. 7	Boat spike in south edge of Co. Rd. 3 pavement at house numbered 5170	2200.379	S85°34'38"E	695864.476	2005062.226	C.S. 18	3/8" Steel rod on a hill east of Raymond Gall residence - approx. 300' south of an oil well	5391.976	S28°10'58"W	696658.403	2059566.044
C.S. 8	3/8" Steel rod on Fairfield Beach E.U.B. Church property approximately 140' northeast of church building	1022.786	N77°46'08"E	695694.793	2007256.053	Glenford 1959	Approx. 1.75 miles northeast of Glenford in northeast 1/4 Sec. 9, T17N, R16W			691905.670	2057019.490
C.S. 9	3/8" Steel rod on south shoulder Co. Rd. 3 - approx. 90' west of Paul M. Wilson - res. drive	1789.987	N67°23'19"E	695911.476	2008255.623						

SHEET 8 OF 12 P-1  
 1" = 50' Scale Map  
 Number as Indicated  
 Sheet Identification at Lower Right  
 on Index Map  
 Hand Corner of Title Block



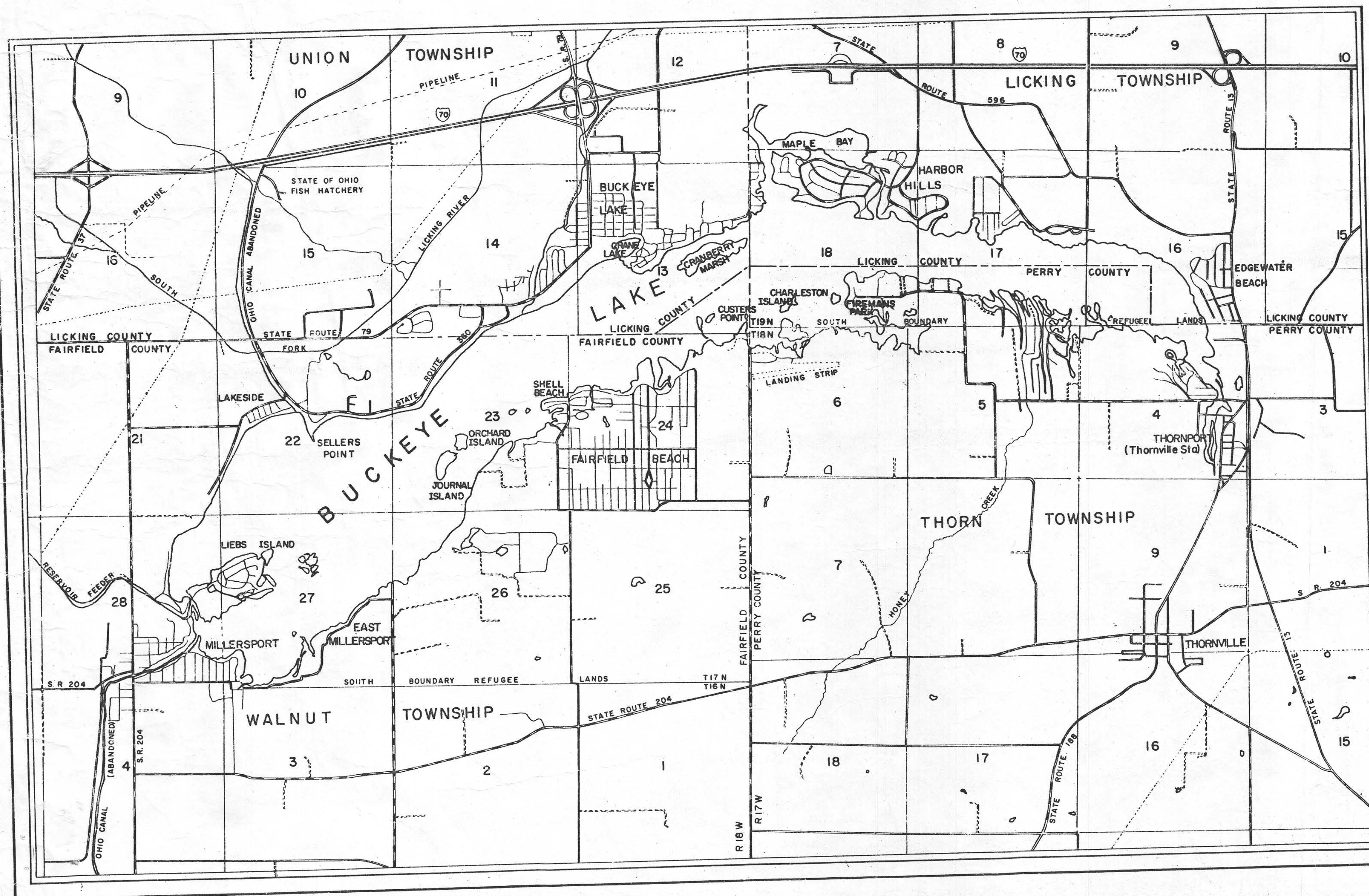
INDEX MAP



STATE OF OHIO OFFICE OF LAKE LANDS ADMINISTRATOR	
BUCKEYE STATE LAKE PRIMARY CONTROL AND INDEX MAP	
PERRY COUNTY BOUNDARY RESOLUTION	
SIMPSON AND MASTRIANI CONSULTING ENGINEERS COLUMBUS, OHIO 43214	SCALE: GRAPHIC DATE: _____ SHEET OF _____

STATE OF OHIO  
OFFICE OF THE LAKE LANDS ADMINISTRATOR  
**BUCKEYE LAKE**  
**BOUNDARY RESOLUTION**  
THORN TOWNSHIP

PERRY COUNTY, OHIO  
19



SIMPSON & MASTRIANI  
CONSULTING ENGINEERS  
COLUMBUS, OHIO

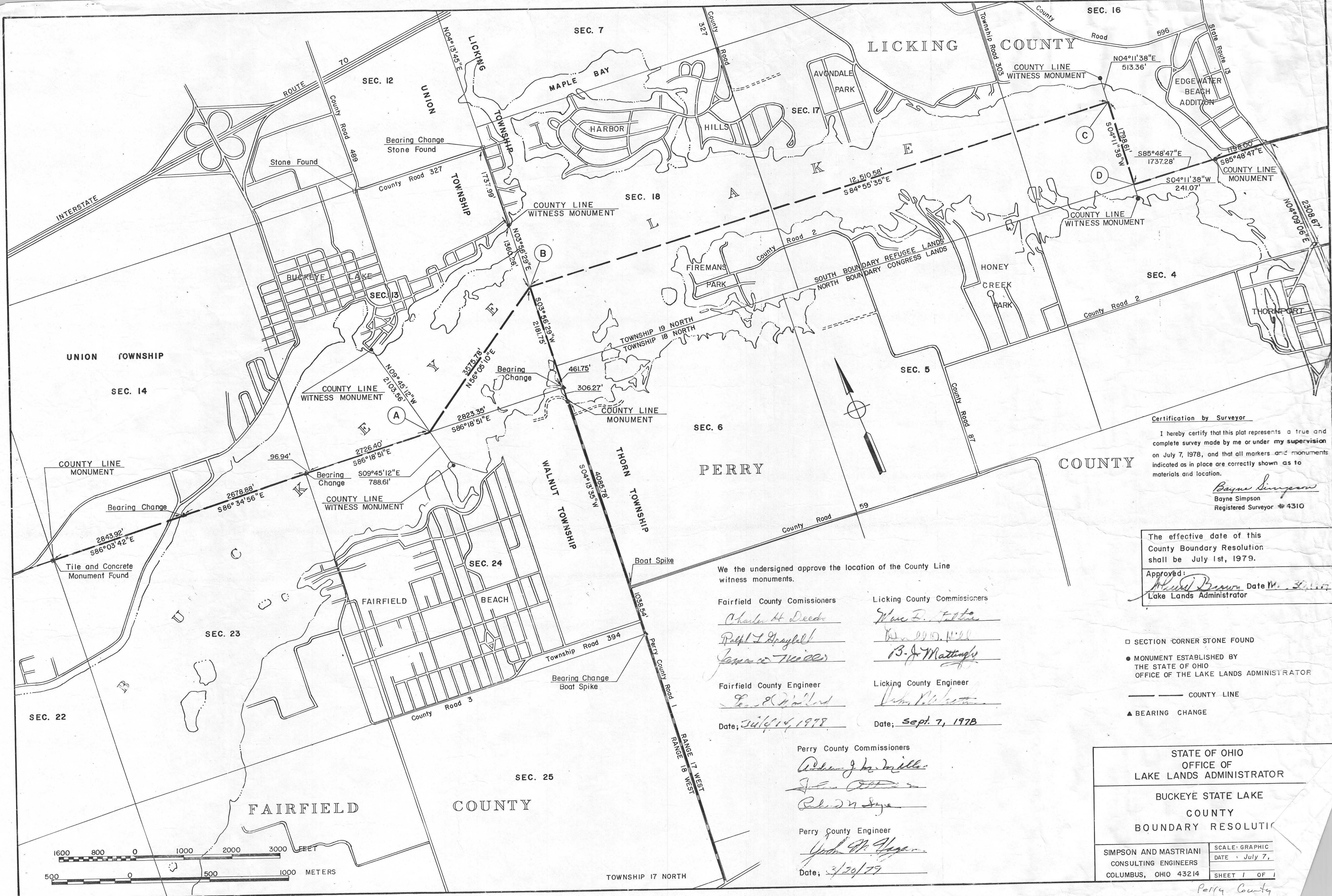


SCALE 1:24 000  
 1000 0 1000 2000 3000 4000 5000 6000 7000 FEET  
 1 0.5 1 KILOMETER  
 CONTOUR INTERVAL 10 FEET  
 NATIONAL GEODETIC VERTICAL DATUM OF 1929

CONTROL SURVEY IS BASED ON THE  
 STATE OF OHIO COORDINATE SYSTEM,  
 SOUTH ZONE

STATE OF OHIO  
 OFFICE OF  
 LAKE LANDS ADMINISTRATOR

BUCKEYE STATE LAKE  
 BOUNDARY RESOLUTION



Certification by Surveyor

I hereby certify that this plat represents a true and complete survey made by me or under my supervision on July 7, 1978, and that all markers and monuments indicated as in place are correctly shown as to materials and location.

*Bayne Simpson*  
 Bayne Simpson  
 Registered Surveyor #4310

The effective date of this County Boundary Resolution shall be July 1st, 1979.

Approved: *Alvin Brown* Date *July 7, 1979*  
 Lake Lands Administrator

We the undersigned approve the location of the County Line witness monuments.

Fairfield County Commissioners  
*Charles H. Deeds*  
*Paul J. Graybill*  
*Jamaica Tucker*

Licking County Commissioners  
*Wm. E. Tuttle*  
*Don D. Will*  
*B. J. Mattingly*

Fairfield County Engineer  
*Earl J. Miller*

Licking County Engineer  
*John R. ...*

Date: *July 14, 1978* Date: *Sept. 7, 1978*

Perry County Commissioners  
*Arthur J. ...*  
*John ...*  
*Robert M. ...*

Perry County Engineer  
*John M. ...*

Date: *3/30/79*

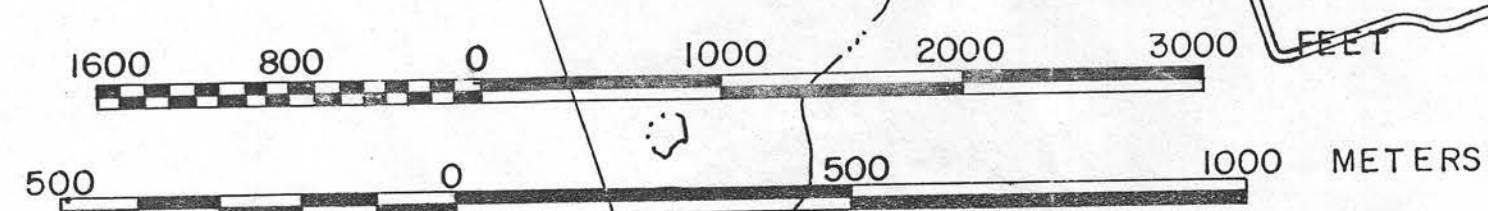
- SECTION CORNER STONE FOUND
- MONUMENT ESTABLISHED BY THE STATE OF OHIO OFFICE OF THE LAKE LANDS ADMINISTRATOR
- COUNTY LINE
- ▲ BEARING CHANGE

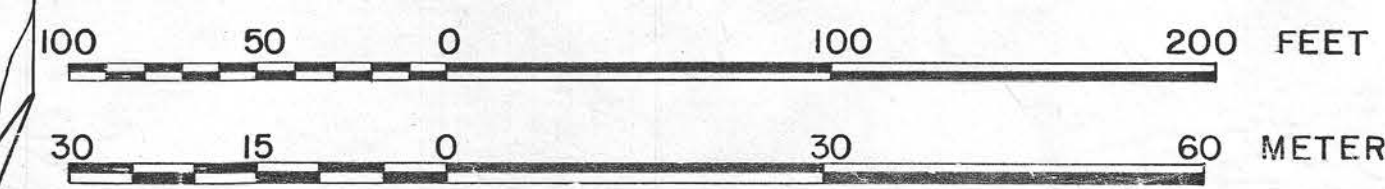
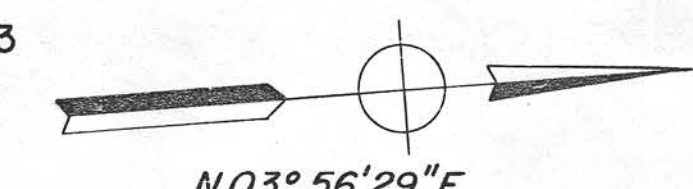
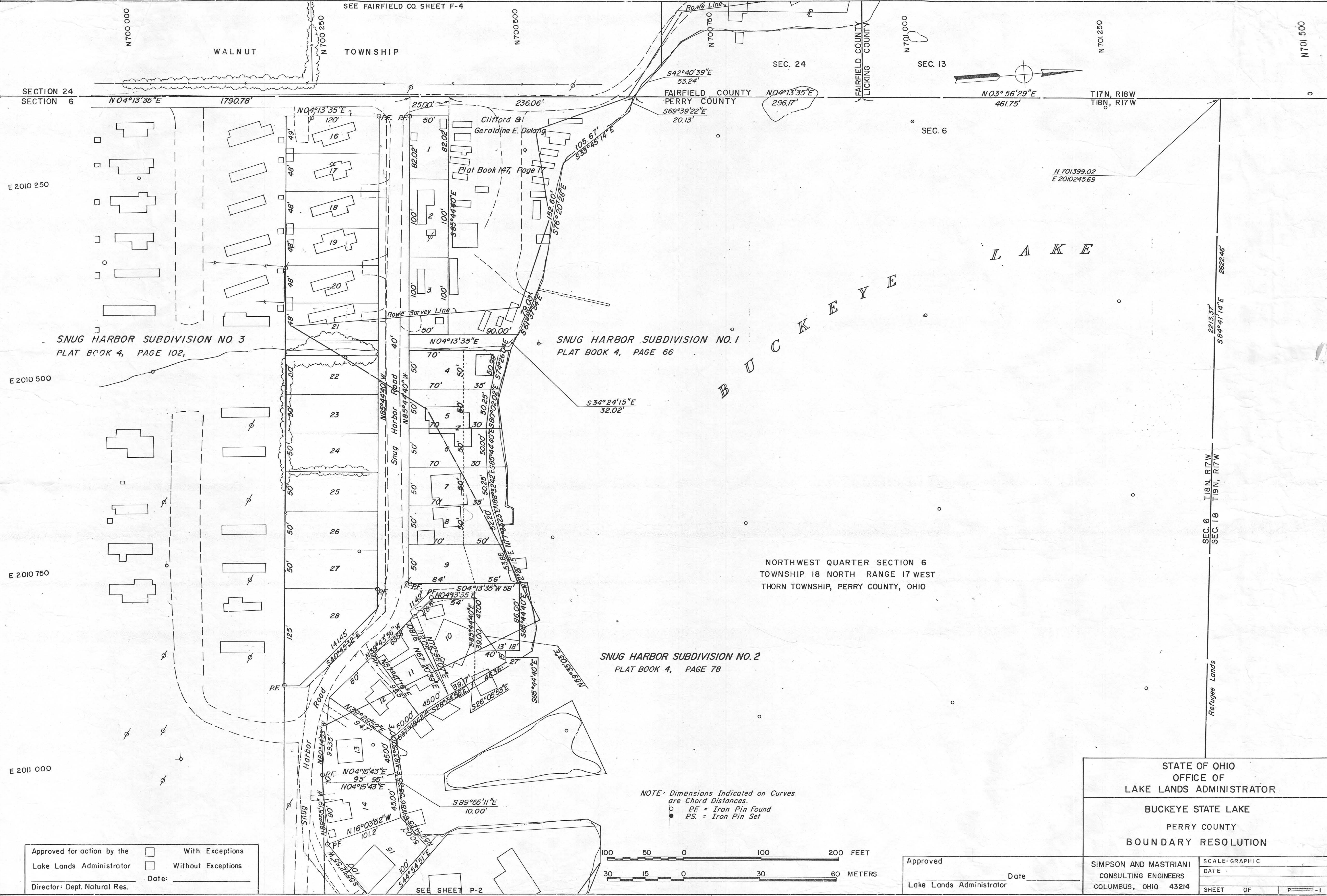
STATE OF OHIO  
 OFFICE OF  
 LAKE LANDS ADMINISTRATOR

BUCKEYE STATE LAKE  
 COUNTY  
 BOUNDARY RESOLUTION

SIMPSON AND MASTRIANI  
 CONSULTING ENGINEERS  
 COLUMBUS, OHIO 43214

SCALE: GRAPHIC  
 DATE: July 7,  
 SHEET 1 OF 1





Approved for action by the Lake Lands Administrator  
 Director: Dept. Natural Res.

With Exceptions  
 Without Exceptions

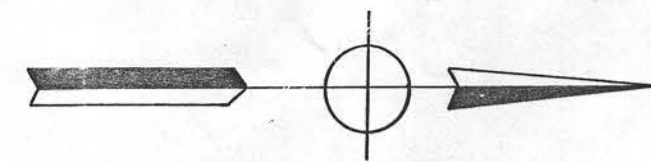
Date: \_\_\_\_\_

NOTE: Dimensions Indicated on Curves are Chord Distances.

○ PF = Iron Pin Found  
 ● PS = Iron Pin Set

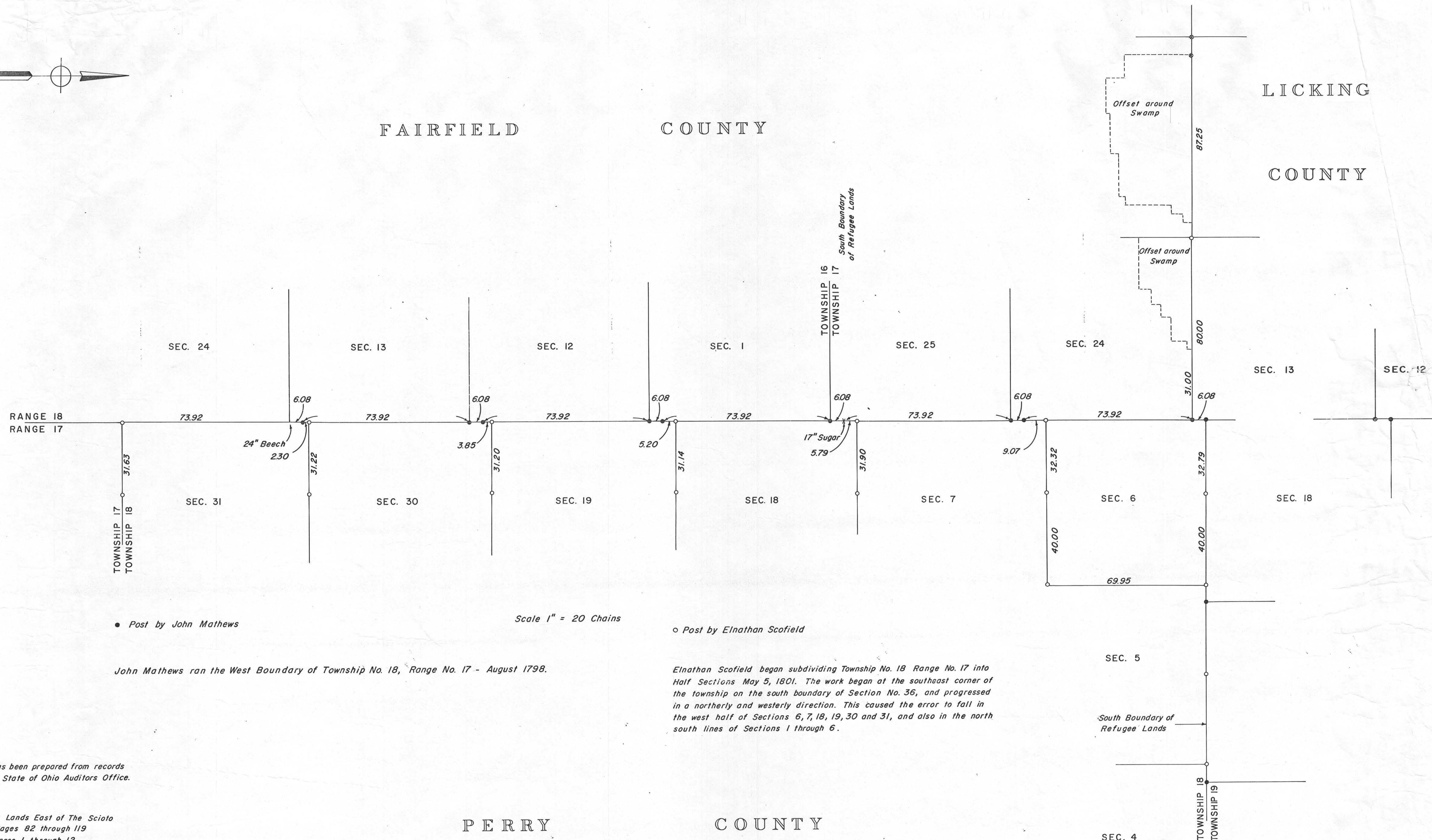
Approved \_\_\_\_\_ Date \_\_\_\_\_  
 Lake Lands Administrator

STATE OF OHIO OFFICE OF LAKE LANDS ADMINISTRATOR	
BUCKEYE STATE LAKE	
PERRY COUNTY	
BOUNDARY RESOLUTION	
SIMPSON AND MASTRIANI CONSULTING ENGINEERS COLUMBUS, OHIO 43214	SCALE: GRAPHIC DATE: _____ SHEET OF _____



FAIRFIELD COUNTY

LICKING COUNTY



● Post by John Mathews

Scale 1" = 20 Chains

○ Post by Elnathan Scofield

John Mathews ran the West Boundary of Township No. 18, Range No. 17 - August 1798.

Elnathan Scofield began subdividing Township No. 18 Range No. 17 into Half Sections May 5, 1801. The work began at the southeast corner of the township on the south boundary of Section No. 36, and progressed in a northerly and westerly direction. This caused the error to fall in the west half of Sections 6, 7, 18, 19, 30 and 31, and also in the north south lines of Sections 1 through 6.

This drawing has been prepared from records on file in The State of Ohio Auditors Office.

Field Notes:  
 Congress Lands East of The Scioto  
 Vol. 4 Pages 82 through 119  
 Vol. 5 Pages 1 through 12

Refugee Lot Survey by Scofield  
 Township 17 Range 18  
 Township 19 Range 17

PERRY COUNTY

A PART OF THE SUBDIVISION SURVEY  
 BY  
 THE UNITED STATES SURVEYOR GENERAL  
 OF  
 CONGRESS LANDS EAST OF THE SCIOTO

SEC. 4

STATE OF OHIO OFFICE OF LAKE LANDS ADMINISTRATOR	
BUCKEYE STATE LAKE PERRY COUNTY BOUNDARY RESOLUTION	
SIMPSON AND MASTRIANI CONSULTING ENGINEERS COLUMBUS, OHIO 43214	SCALE: GRAPHIC DATE: _____ SHEET OF _____

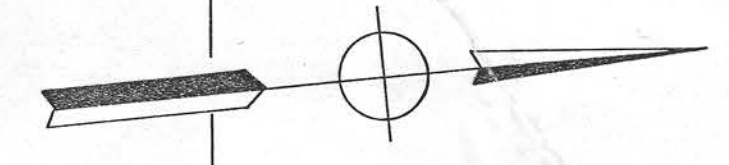
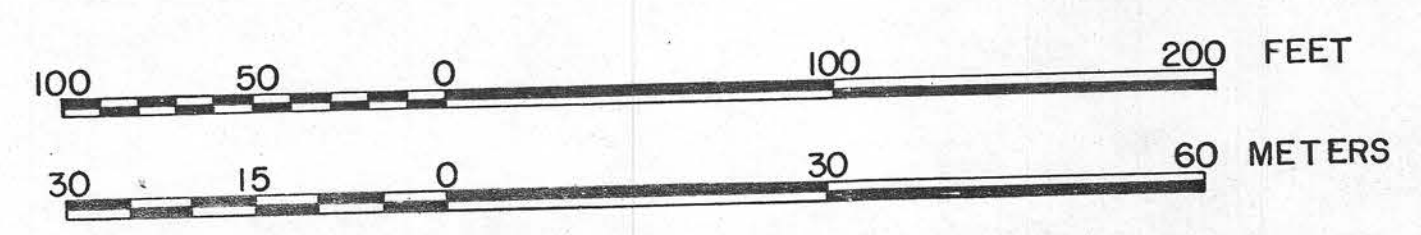
SNUG HARBOR  
SUBDIVISION NO. 2  
PLAT BOOK 4, PAGE 78

FOURTH SUBDIVISION  
OF  
SNUG HARBOR  
PLAT BOOK 4, PAGE 133

SEE SHEET P-1

NORTHWEST QUARTER SECTION 6  
TOWNSHIP 18 NORTH RANGE 17 WEST

NOTE: Dimensions Indicated on Curves  
are Chord Distances.  
PF = Iron Pin Found  
PS = Iron Pin Set



SECTION 6  
SECTION 18

Approved for action by the  
Lake Lands Administrator  
Director: Dept. Natural Res.

With Exceptions  
 Without Exceptions  
Date: \_\_\_\_\_

STATE OF OHIO  
OFFICE OF  
LAKE LANDS ADMINISTRATOR

BUCKEYE STATE LAKE  
PERRY COUNTY  
BOUNDARY RESOLUTION

Approved: \_\_\_\_\_ Date: \_\_\_\_\_  
Lake Lands Administrator

SIMPSON AND MASTRIANI  
CONSULTING ENGINEERS  
COLUMBUS, OHIO 43214

SCALE: GRAPHIC  
DATE: \_\_\_\_\_  
SHEET OF P-2

SEE SHEET P.3

PERRY COUNTY # 2

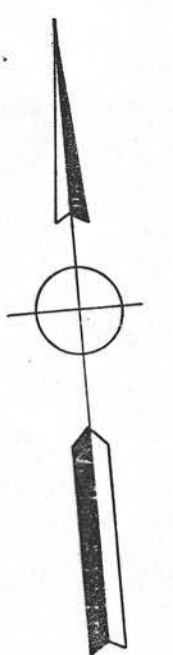
E 2012 250 SECTION 18 SECTION 6 E 2012 500 E 2012 750 T-19-N T-18-N S84°41'14"E E 2013 000 E 2013 250 E 2013 500 SECTION 18 SECTION 6 E 2013 750

BUCKEYE LAKE

NORTHEAST QUARTER SECTION 6 TOWNSHIP 18 NORTH RANGE 17 WEST

NORTHWEST QUARTER SECTION 6 TOWNSHIP 18 NORTH RANGE 17 WEST

LAKE FOUND



N 701 000

SEE SHEET P-2

N 700 500

N 700 250

HALF SECTION LINE

QUARTER SECTION LINE

937.44'

SEE SHEET P-4

N56°48'51"E 115.82'

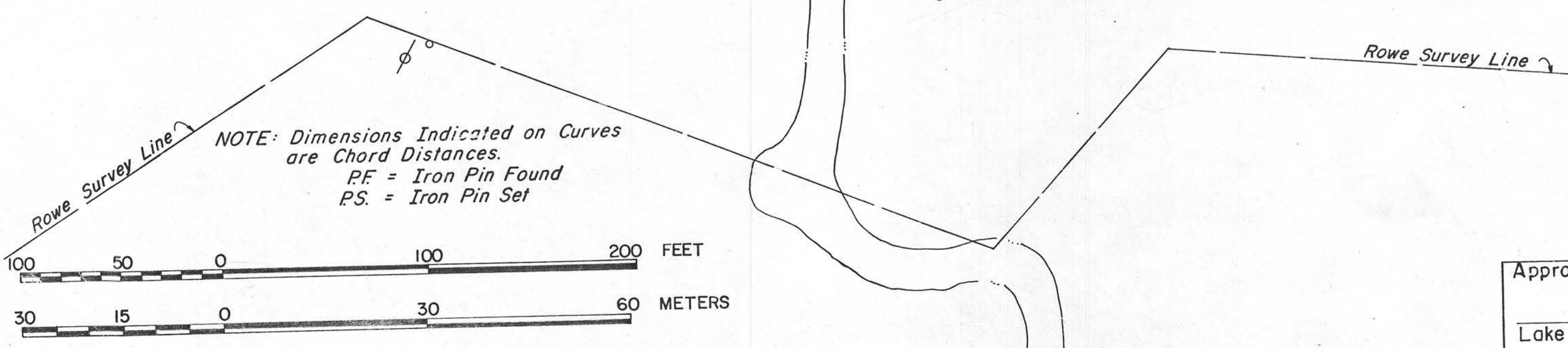
N04°28'54"E

S81°40'42"E 523.37'

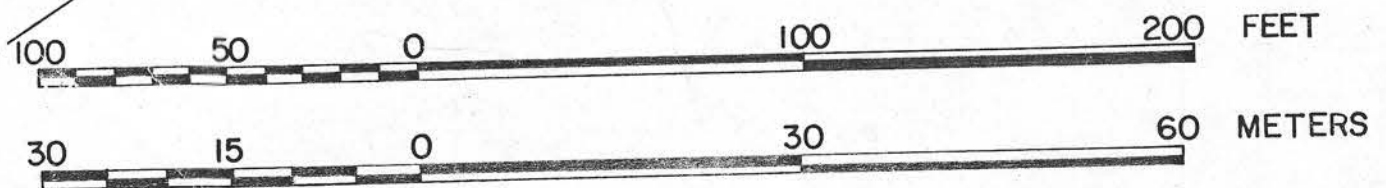
S13°39'09"E 1111.09'

S70°33'55"E 831.29'

701068.61 2013798.72



NOTE: Dimensions Indicated on Curves are Chord Distances. IF = Iron Pin Found PS = Iron Pin Set



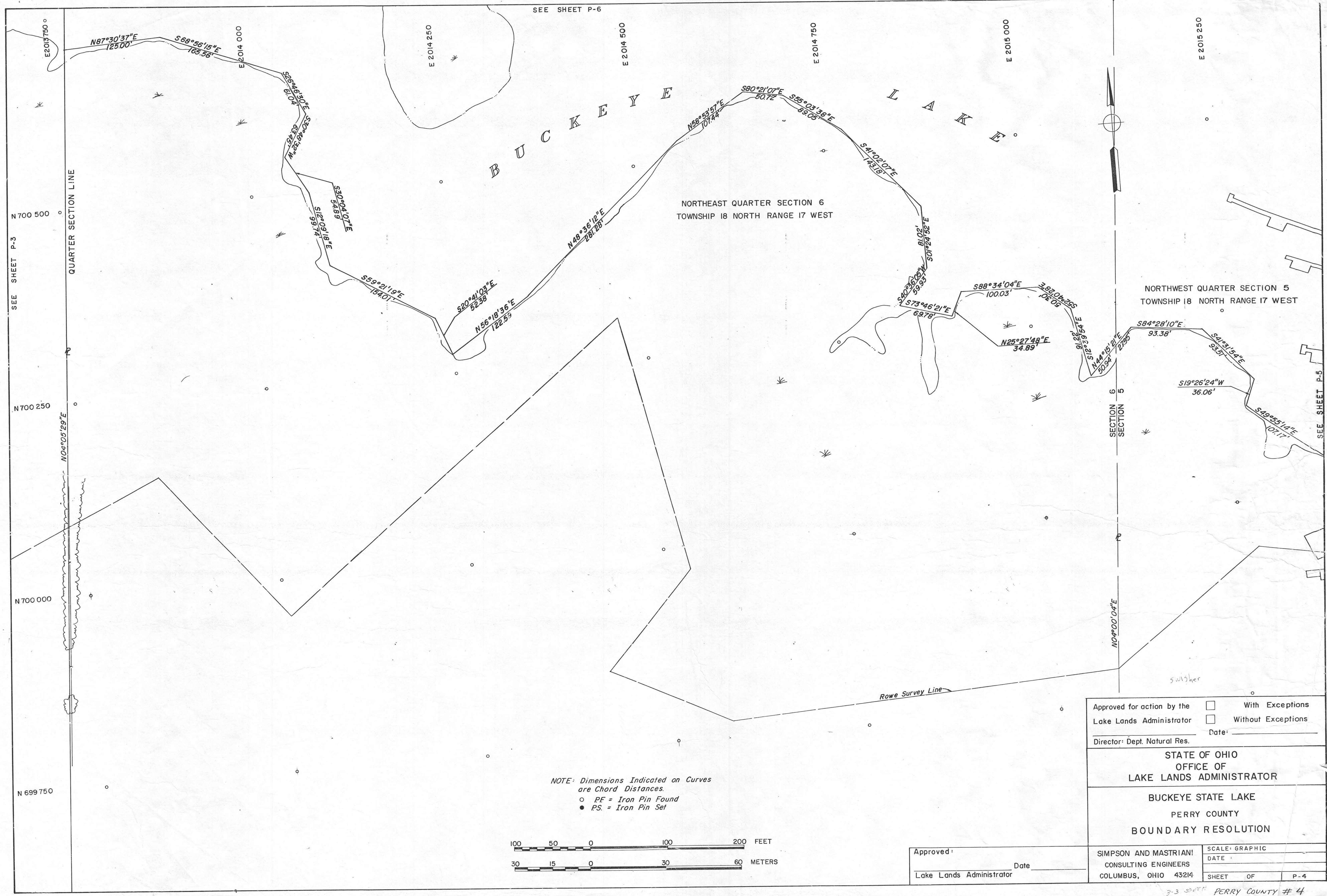
Approved for action by the Lake Lands Administrator	<input type="checkbox"/> With Exceptions <input type="checkbox"/> Without Exceptions
Director: Dept. Natural Res.	Date: _____

STATE OF OHIO  
OFFICE OF  
LAKE LANDS ADMINISTRATOR

BUCKEYE STATE LAKE  
PERRY COUNTY  
BOUNDARY RESOLUTION

Approved \_\_\_\_\_ Date \_\_\_\_\_  
Lake Lands Administrator

SIMPSON AND MASTRIANI CONSULTING ENGINEERS COLUMBUS, OHIO 43214	SCALE: GRAPHIC DATE: _____ SHEET OF P-3
---	---



SEE SHEET P-6

SEE SHEET P-3  
QUARTER SECTION LINE

SEE SHEET P-5

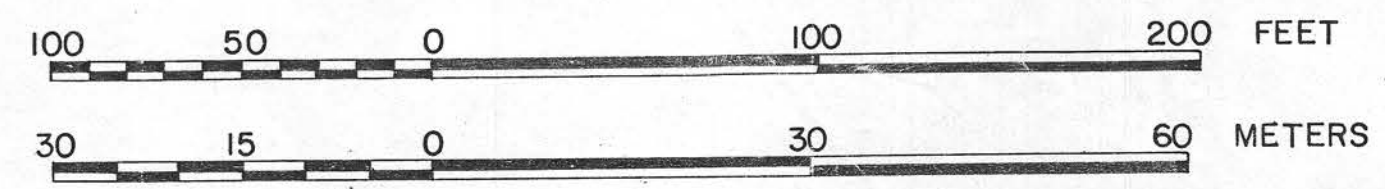
NORTHEAST QUARTER SECTION 6  
TOWNSHIP 18 NORTH RANGE 17 WEST

NORTHWEST QUARTER SECTION 5  
TOWNSHIP 18 NORTH RANGE 17 WEST

E 2013 750  
N 700 500  
N 700 250  
N 700 000  
N 699 750

E 2015 250

NOTE: Dimensions Indicated on Curves  
are Chord Distances.  
○ PF = Iron Pin Found  
● PS = Iron Pin Set



Approved for action by the  With Exceptions  
Lake Lands Administrator  Without Exceptions  
Date: \_\_\_\_\_  
Director: Dept. Natural Res.

STATE OF OHIO  
OFFICE OF  
LAKE LANDS ADMINISTRATOR

BUCKEYE STATE LAKE  
PERRY COUNTY  
BOUNDARY RESOLUTION

Approved: \_\_\_\_\_ Date: \_\_\_\_\_  
Lake Lands Administrator

SIMPSON AND MASTRIANI  
CONSULTING ENGINEERS  
COLUMBUS, OHIO 43214

SCALE: GRAPHIC  
DATE: \_\_\_\_\_  
SHEET OF P-4

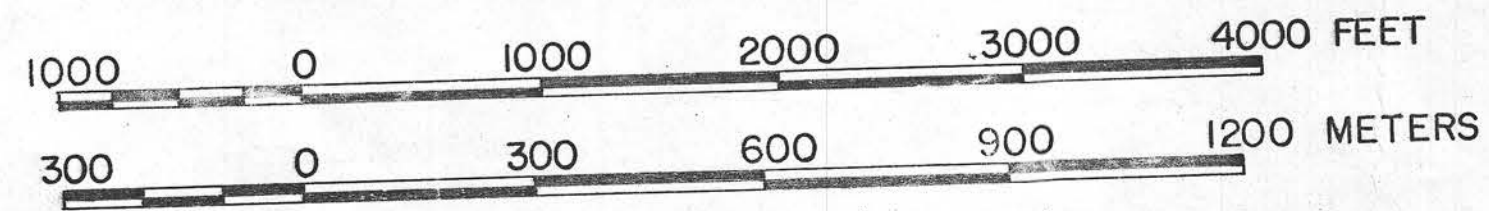


STATE OF OHIO  
 OFFICE OF  
 LAKE LANDS ADMINISTRATOR

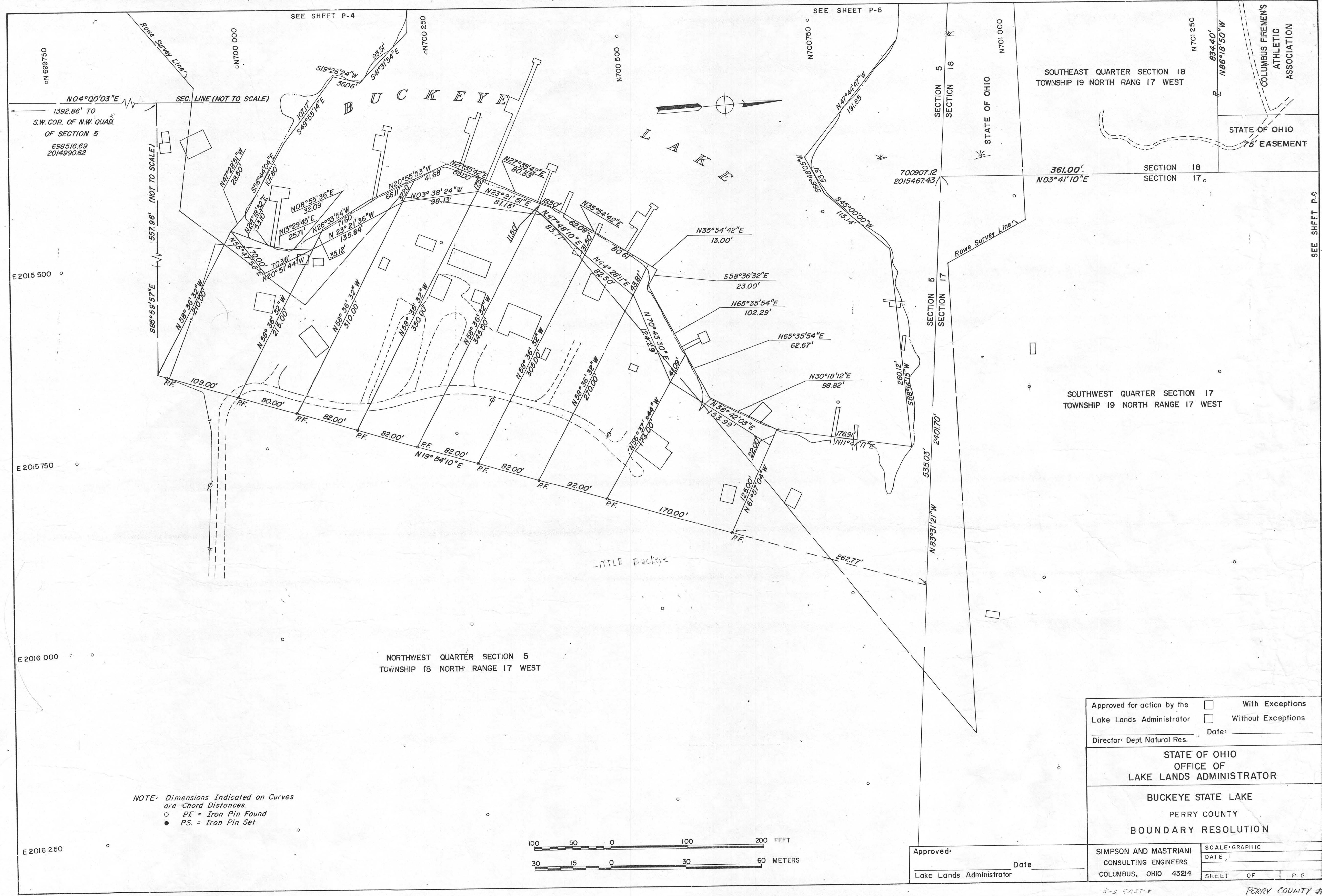
BUCKEYE STATE LAKE  
 BOUNDARY RESOLUTION  
 PERRY COUNTY  
 SECONDARY CONTROL

SIMPSON AND MASTRIANI  
 CONSULTING ENGINEERS  
 COLUMBUS, OHIO 43214

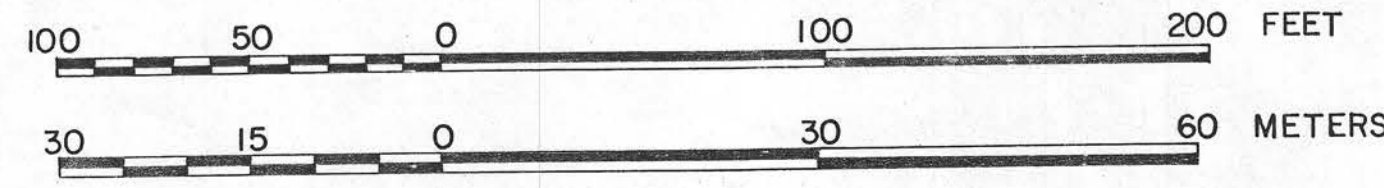
SCALE: GRAPHIC  
 DATE: \_\_\_\_\_  
 SHEET OF 42



*Perry County*



NOTE: Dimensions Indicated on Curves are Chord Distances.  
 ○ PF = Iron Pin Found  
 ● PS = Iron Pin Set



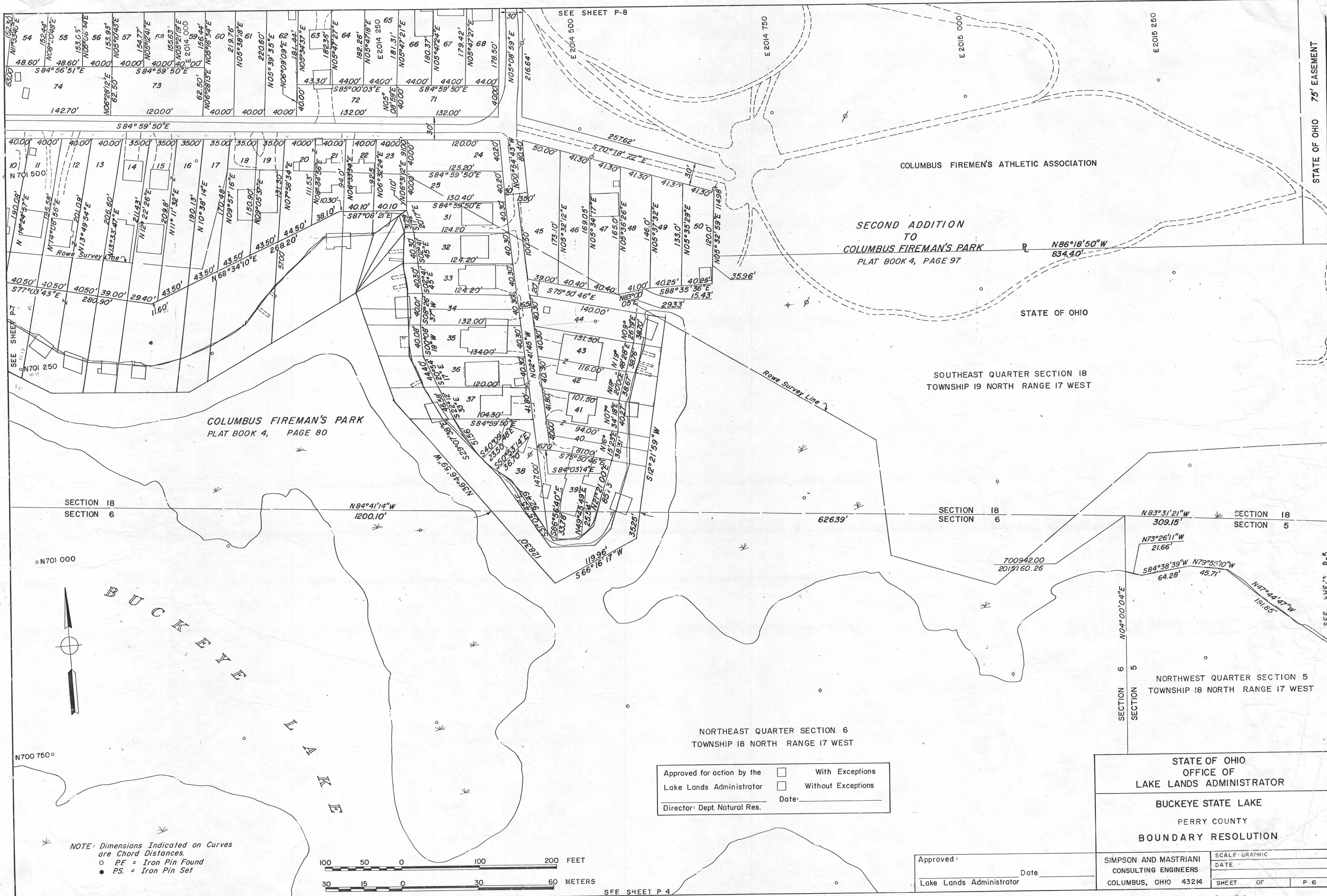
Approved: \_\_\_\_\_ Date \_\_\_\_\_  
 Lake Lands Administrator

Approved for action by the  With Exceptions  
 Lake Lands Administrator  Without Exceptions  
 Director, Dept. Natural Res. Date: \_\_\_\_\_

STATE OF OHIO  
 OFFICE OF  
 LAKE LANDS ADMINISTRATOR  
 BUCKEYE STATE LAKE  
 PERRY COUNTY  
 BOUNDARY RESOLUTION

SIMPSON AND MASTRIANI  
 CONSULTING ENGINEERS  
 COLUMBUS, OHIO 43214

SCALE: GRAPHIC  
 DATE: \_\_\_\_\_  
 SHEET OF P. 5



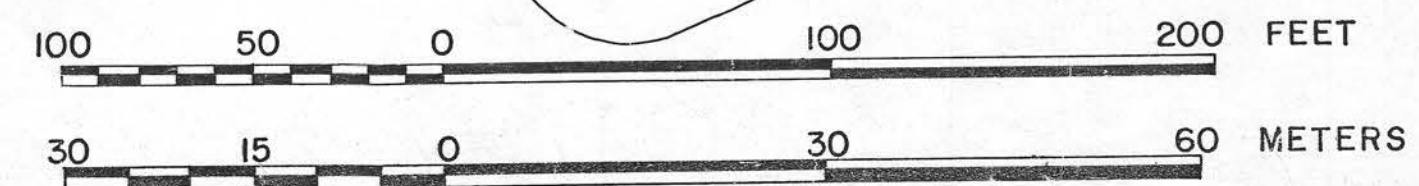
STATE OF OHIO 75' EASEMENT

SEE SHEET P-5

SEE SHEET P-8

SEE SHEET P-7

NOTE: Dimensions Indicated on Curves are Chord Distances.  
 ○ PF = Iron Pin Found  
 ● PS = Iron Pin Set



SEE SHEET P 4

Approved for action by the  With Exceptions  
 Lake Lands Administrator  Without Exceptions  
 Date: \_\_\_\_\_  
 Director: Dept. Natural Res.

Approved: \_\_\_\_\_ Date: \_\_\_\_\_  
 Lake Lands Administrator

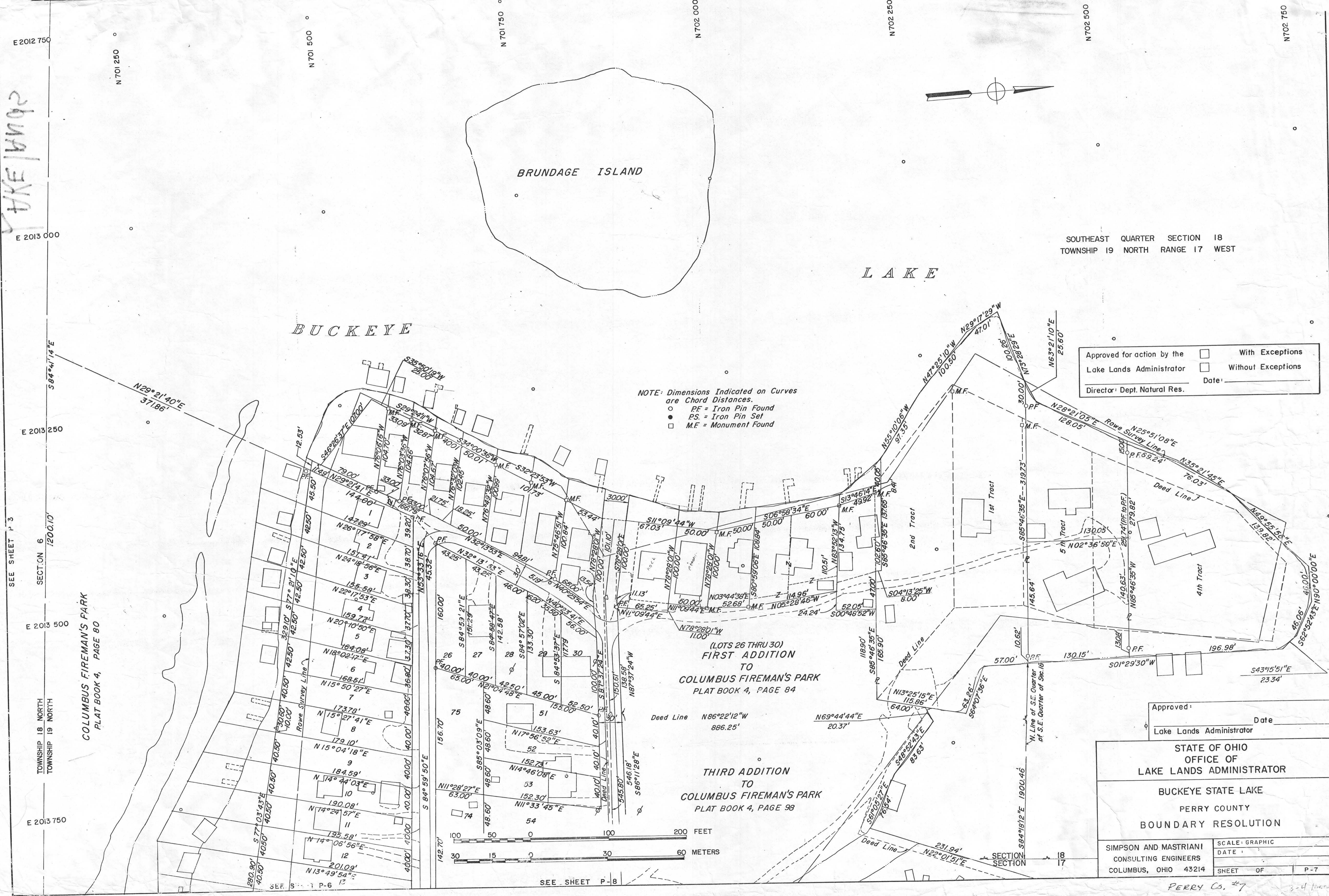
STATE OF OHIO  
 OFFICE OF  
 LAKE LANDS ADMINISTRATOR

BUCKEYE STATE LAKE  
 PERRY COUNTY  
 BOUNDARY RESOLUTION

SIMPSON AND MASTRIANI  
 CONSULTING ENGINEERS  
 COLUMBUS, OHIO 43214

SCALE: GRAPHIC  
 DATE: \_\_\_\_\_  
 SHEET OF P. 6

TAKE LANDS



E 2012 750  
E 2013 000  
E 2013 250  
E 2013 500  
E 2013 750

N 701 250  
N 701 500  
N 701 750  
N 702 000  
N 702 250  
N 702 500  
N 702 750

SOUTHEAST QUARTER SECTION 18  
TOWNSHIP 19 NORTH RANGE 17 WEST

LAKE

BUCKEYE

NOTE: Dimensions Indicated on Curves  
are Chord Distances.  
○ P.F. = Iron Pin Found  
● P.S. = Iron Pin Set  
□ M.F. = Monument Found

Approved for action by the  With Exceptions  
Lake Lands Administrator  Without Exceptions  
Date: \_\_\_\_\_  
Director: Dept. Natural Res.

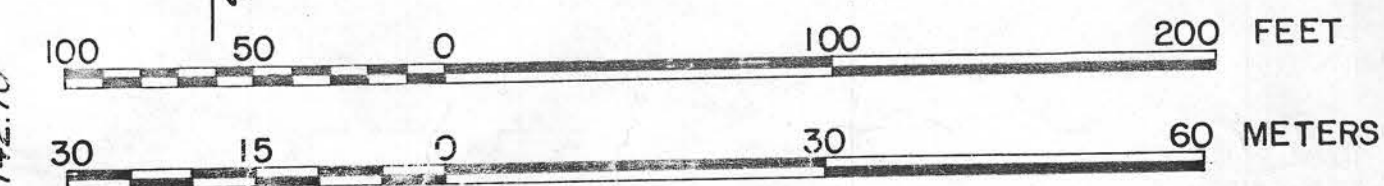
COLUMBUS FIREMAN'S PARK  
PLAT BOOK 4, PAGE 80

(LOTS 26 THRU 30)  
FIRST ADDITION  
TO  
COLUMBUS FIREMAN'S PARK  
PLAT BOOK 4, PAGE 84

THIRD ADDITION  
TO  
COLUMBUS FIREMAN'S PARK  
PLAT BOOK 4, PAGE 98

SEE SHEET P-3

SEE SHEET P-8



Approved: \_\_\_\_\_ Date: \_\_\_\_\_  
Lake Lands Administrator

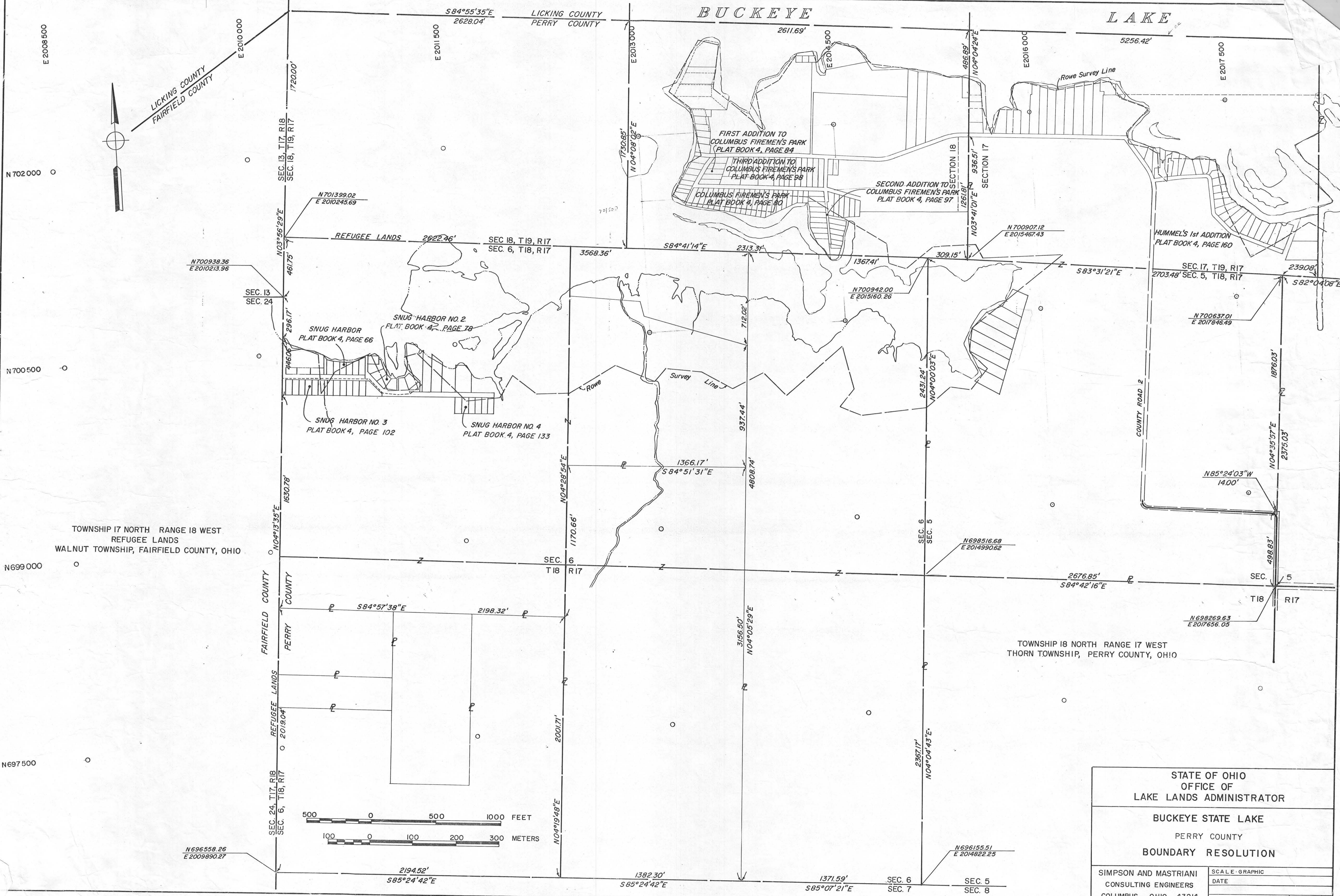
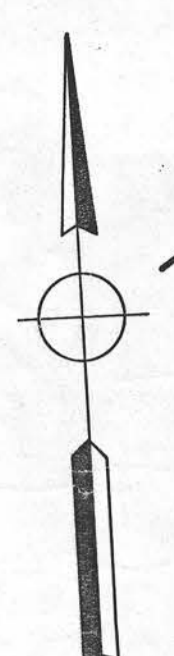
STATE OF OHIO  
OFFICE OF  
LAKE LANDS ADMINISTRATOR

BUCKEYE STATE LAKE  
PERRY COUNTY  
BOUNDARY RESOLUTION

SIMPSON AND MASTRIANI  
CONSULTING ENGINEERS  
COLUMBUS, OHIO 43214

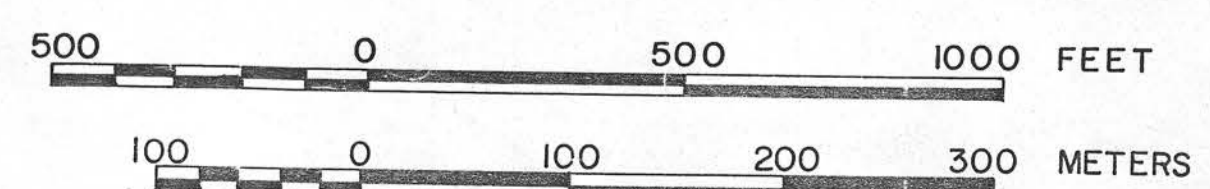
SCALE: GRAPHIC  
DATE: \_\_\_\_\_  
SHEET OF P-7

PERRY Co. #7

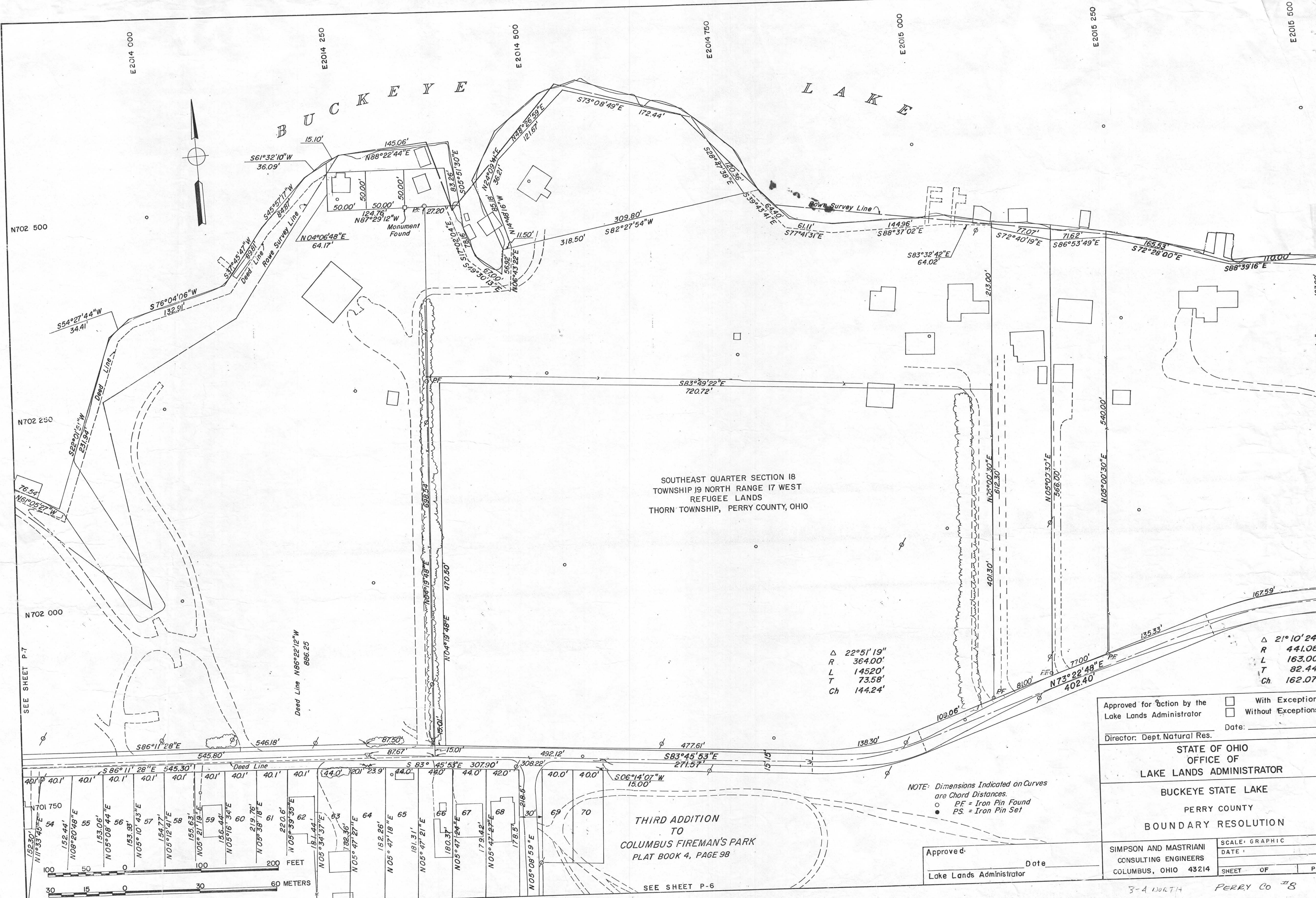


TOWNSHIP 17 NORTH RANGE 18 WEST  
REFUGEE LANDS  
WALNUT TOWNSHIP, FAIRFIELD COUNTY, OHIO

TOWNSHIP 18 NORTH RANGE 17 WEST  
THORN TOWNSHIP, PERRY COUNTY, OHIO



STATE OF OHIO OFFICE OF LAKE LANDS ADMINISTRATOR	
BUCKEYE STATE LAKE	
PERRY COUNTY	
BOUNDARY RESOLUTION	
SIMPSON AND MASTRIANI CONSULTING ENGINEERS COLUMBUS, OHIO 43214	SCALE: GRAPHIC DATE SHEET OF 7A

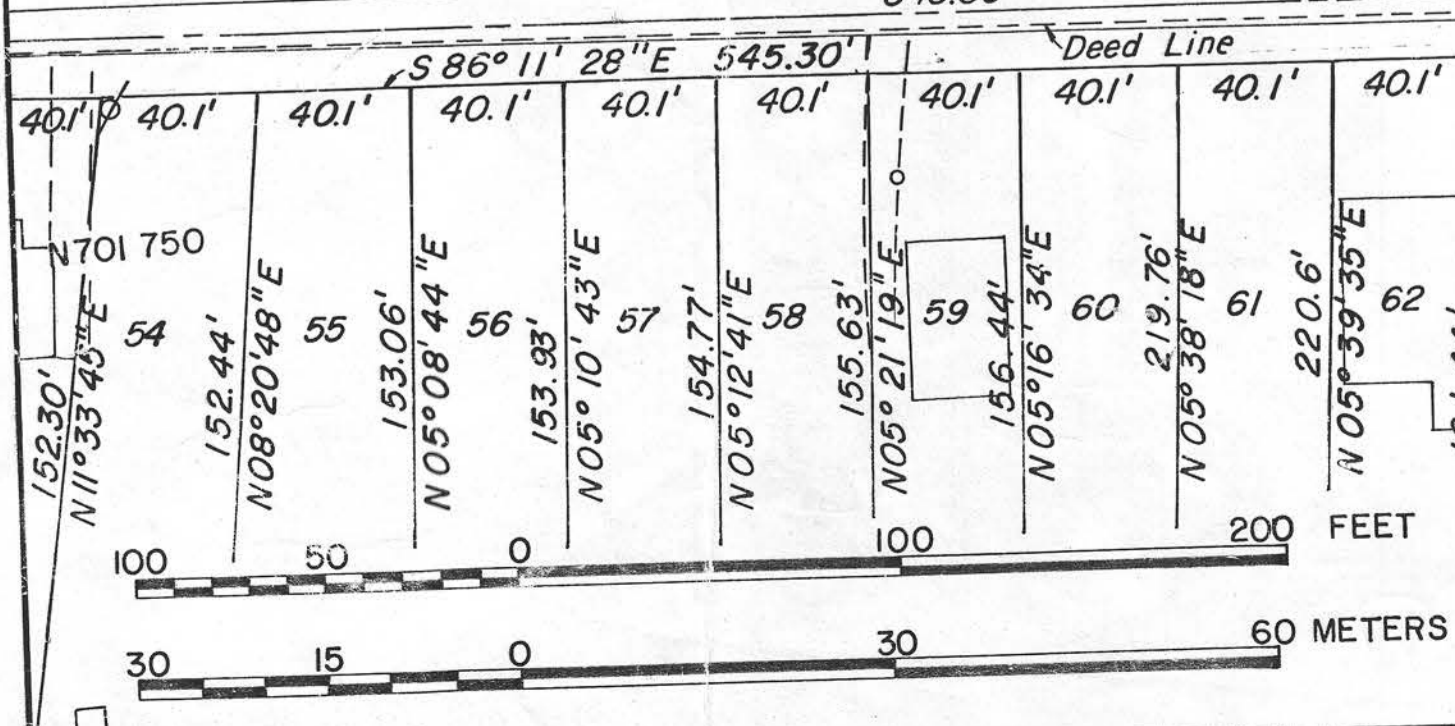


SOUTHEAST QUARTER SECTION 18  
 TOWNSHIP 19 NORTH RANGE 17 WEST  
 REFUGEE LANDS  
 THORN TOWNSHIP, PERRY COUNTY, OHIO

Δ 22°51'19"  
 R 364.00'  
 L 14520'  
 T 73.58'  
 Ch 144.24'

Δ 21°10'24"  
 R 441.08'  
 L 163.00'  
 T 82.44'  
 Ch 162.07'

NOTE: Dimensions Indicated on Curves  
 are Chord Distances.  
 ○ PF = Iron Pin Found  
 ● PS = Iron Pin Set



THIRD ADDITION  
 TO  
 COLUMBUS FIREMAN'S PARK  
 PLAT BOOK 4, PAGE 98

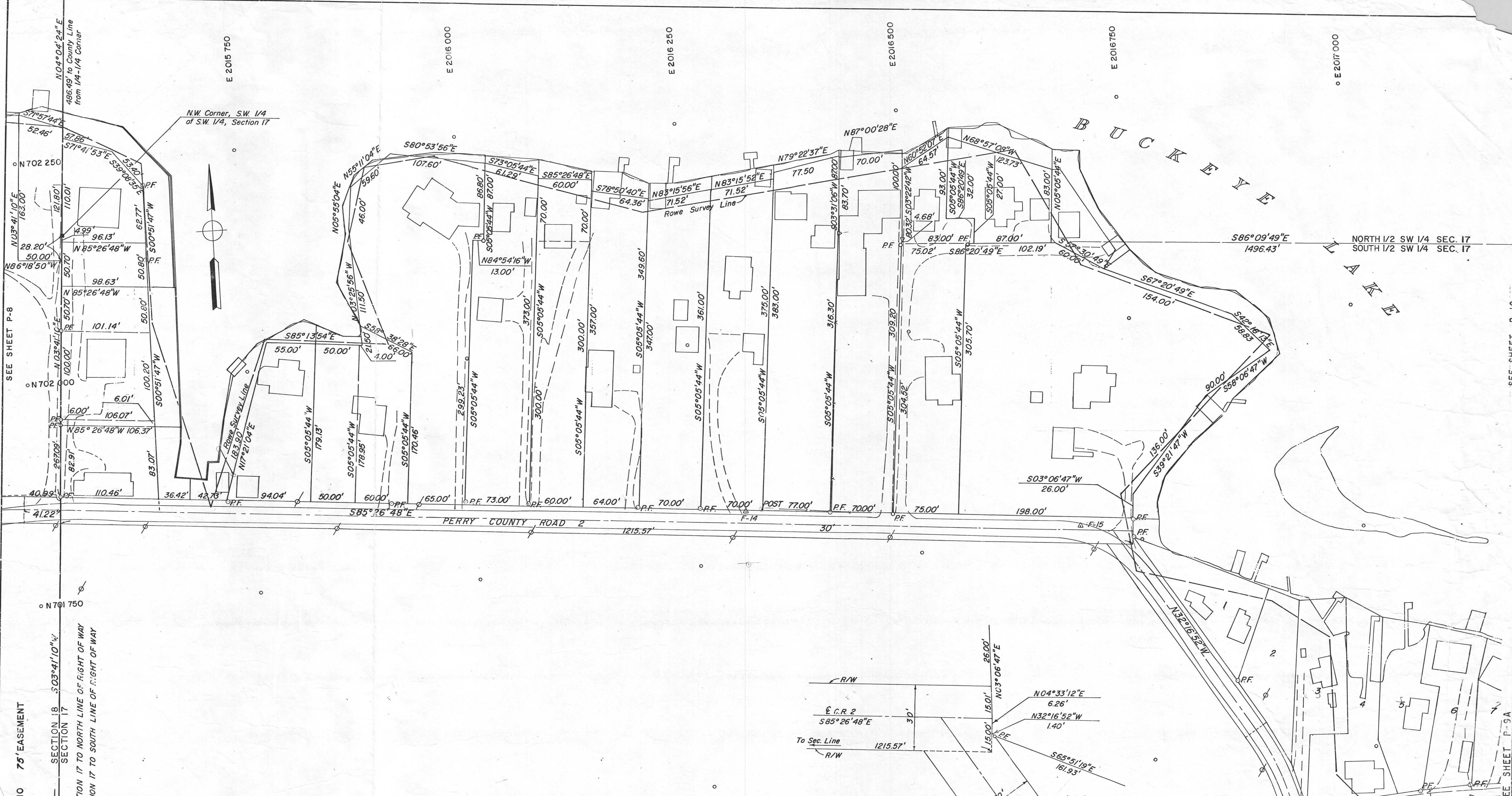
Approved for Action by the  
 Lake Lands Administrator  
 Director: Dept. Natural Res.  
 Date: \_\_\_\_\_

STATE OF OHIO  
 OFFICE OF  
 LAKE LANDS ADMINISTRATOR

BUCKEYE STATE LAKE  
 PERRY COUNTY  
 BOUNDARY RESOLUTION

Approved: \_\_\_\_\_  
 Date: \_\_\_\_\_  
 Lake Lands Administrator

SIMPSON AND MASTRIANI  
 CONSULTING ENGINEERS  
 COLUMBUS, OHIO 43214  
 SCALE: GRAPHIC  
 DATE: \_\_\_\_\_  
 SHEET OF P-8



OF OHIO 75' EASEMENT

SECTION 18 303°41'10"W

SECTION 17

SECTION 17 TO NORTH LINE OF RIGHT OF WAY

SECTION 17 TO SOUTH LINE OF RIGHT OF WAY

966.52' SW CORNER

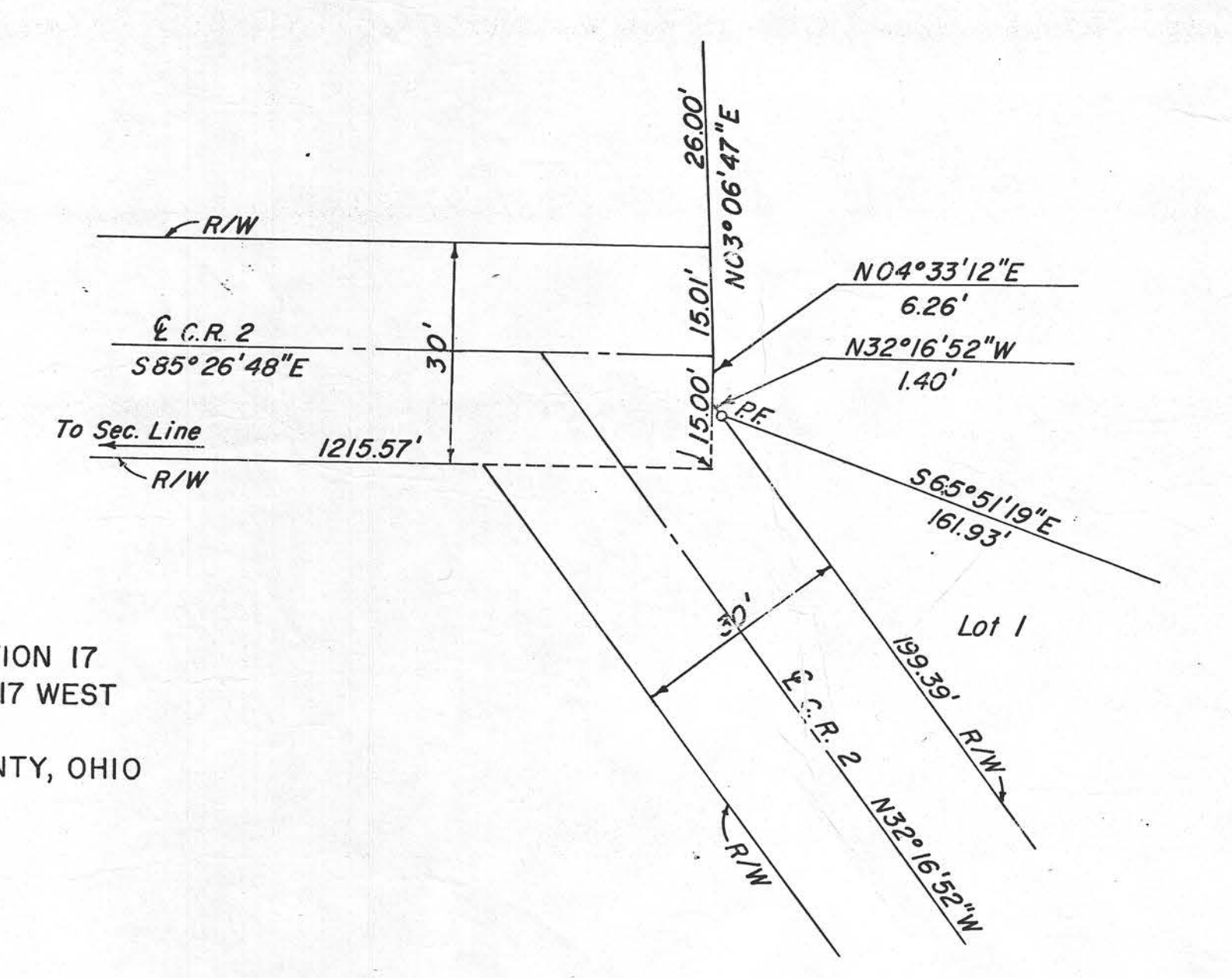
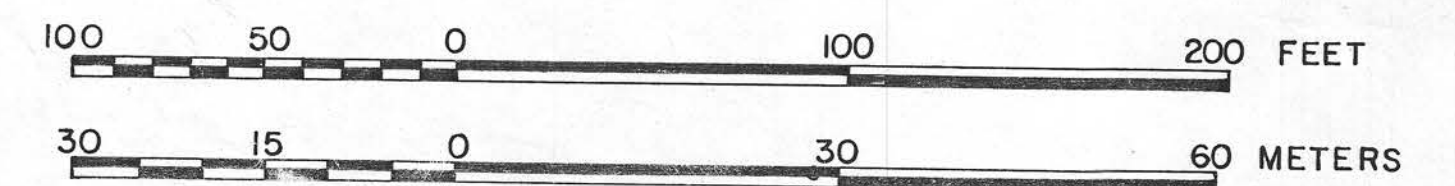
936.51' SW CORNER

NOTE: Dimensions Indicated on Curves are Chord Distances.

○ PF = Iron Pin Found

● PS = Iron Pin Set

SOUTHWEST QUARTER SECTION 17  
 TOWNSHIP 19 NORTH RANGE 17 WEST  
 REFUGEE LANDS  
 THORN TOWNSHIP, PERRY COUNTY, OHIO



Approved for action by the Lake Lands Administrator  With Exceptions  Without Exceptions

Director: Dept. Natural Res. Date \_\_\_\_\_

STATE OF OHIO  
 OFFICE OF  
 LAKE LANDS ADMINISTRATOR

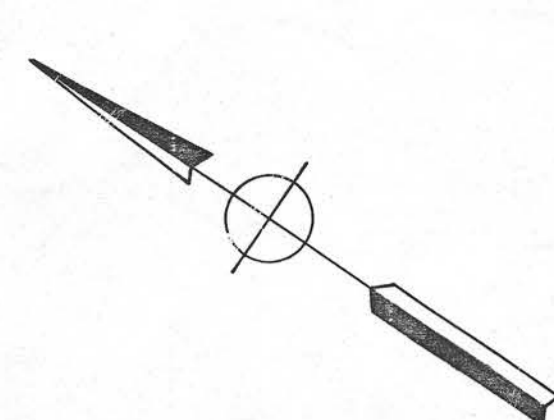
BUCKEYE STATE LAKE  
 PERRY COUNTY  
 BOUNDARY RESOLUTION

Approved: \_\_\_\_\_  
 Lake Lands Administrator

Date \_\_\_\_\_

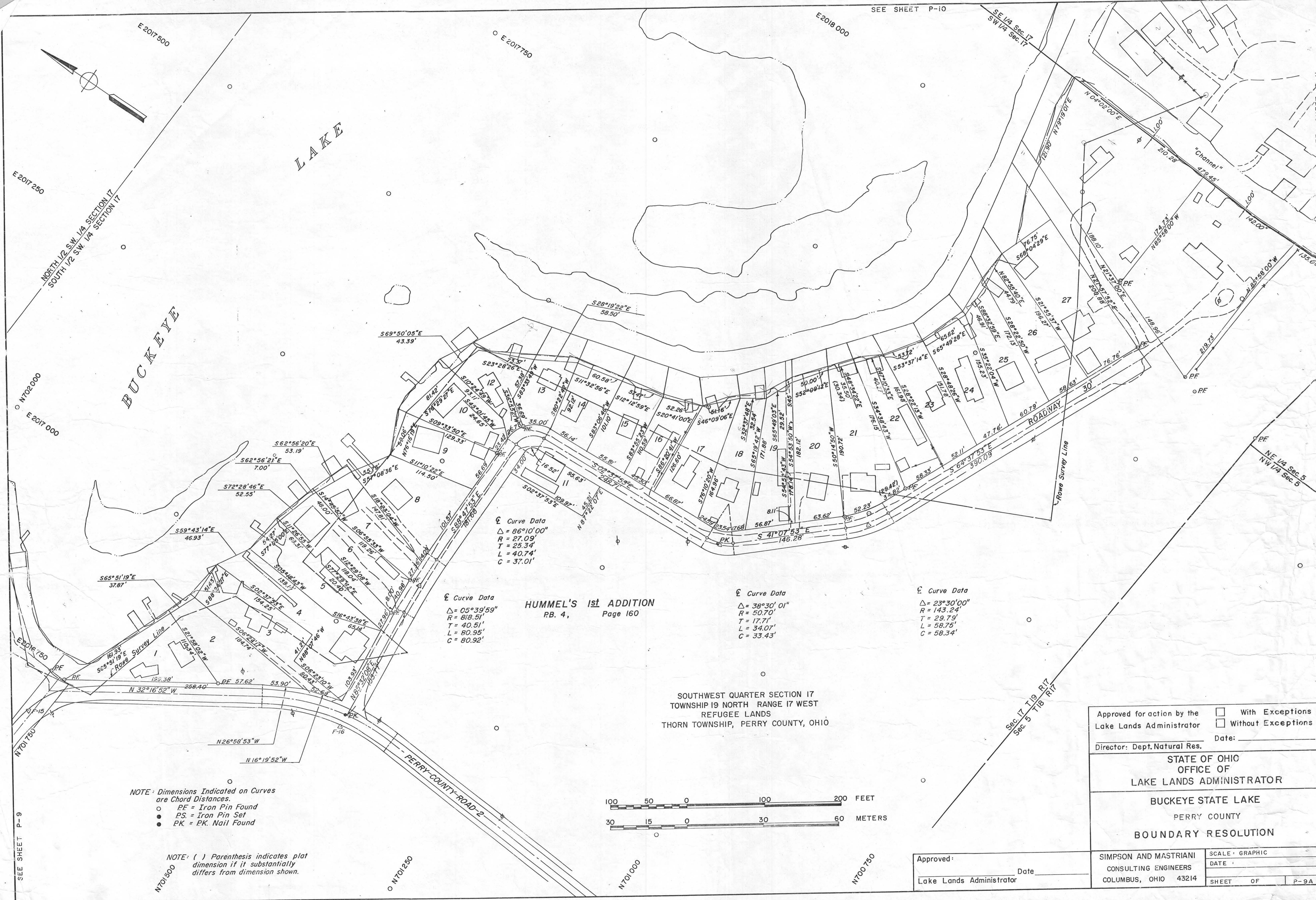
SIMPSON AND MASTRANI  
 CONSULTING ENGINEERS  
 COLUMBUS, OHIO 43214

SCALE: GRAPHIC  
 DATE: \_\_\_\_\_  
 SHEET OF P.9



LAKE

BUCKEYE



Curve Data  
 $\Delta = 86^{\circ}10'00''$   
 $R = 27.09'$   
 $T = 25.34'$   
 $L = 40.74'$   
 $C = 37.01'$

HUMMEL'S 1st ADDITION  
 PB. 4, Page 160

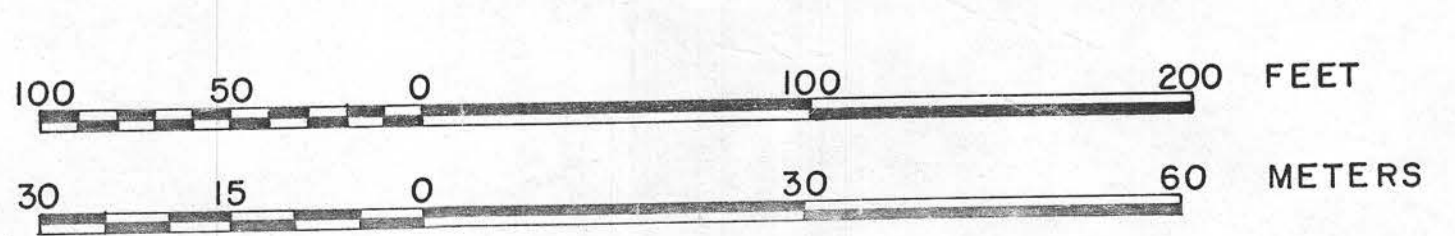
Curve Data  
 $\Delta = 38^{\circ}30'01''$   
 $R = 50.70'$   
 $T = 17.71'$   
 $L = 34.07'$   
 $C = 33.43'$

Curve Data  
 $\Delta = 23^{\circ}30'00''$   
 $R = 143.24'$   
 $T = 29.79'$   
 $L = 58.75'$   
 $C = 58.34'$

SOUTHWEST QUARTER SECTION 17  
 TOWNSHIP 19 NORTH RANGE 17 WEST  
 REFUGEE LANDS  
 THORN TOWNSHIP, PERRY COUNTY, OHIO

NOTE: Dimensions Indicated on Curves  
 are Chord Distances.  
 ○ PF = Iron Pin Found  
 ● PS = Iron Pin Set  
 ● PK = PK Nail Found

NOTE: ( ) Parenthesis indicates plot  
 dimension if it substantially  
 differs from dimension shown.

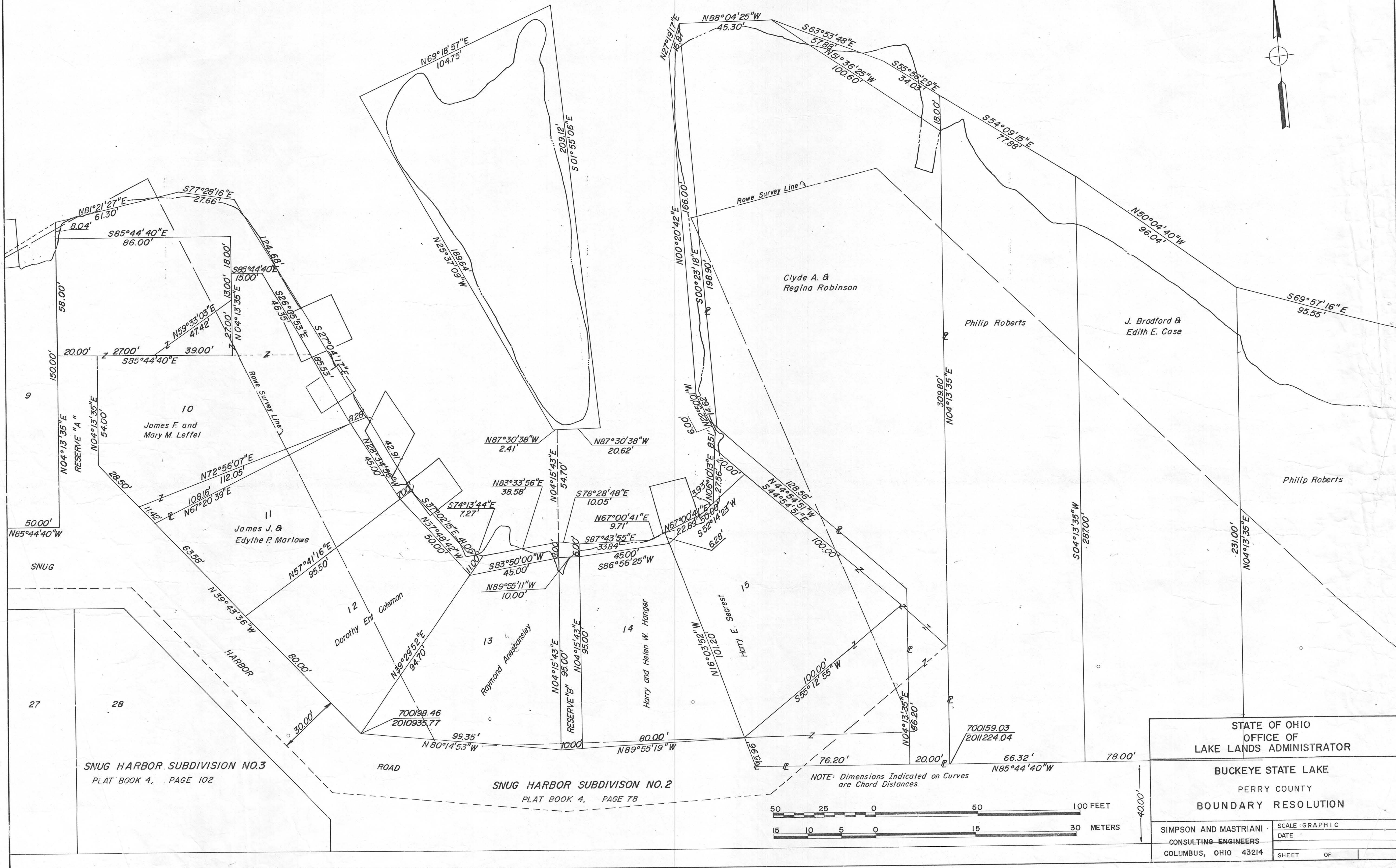
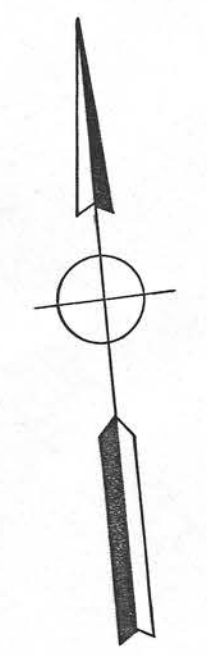


Approved for action by the  With Exceptions  
 Lake Lands Administrator  Without Exceptions  
 Director: Dept. Natural Res. Date: \_\_\_\_\_

STATE OF OHIO  
 OFFICE OF  
 LAKE LANDS ADMINISTRATOR  
 BUCKEYE STATE LAKE  
 PERRY COUNTY  
 BOUNDARY RESOLUTION

Approved: \_\_\_\_\_ Date: \_\_\_\_\_  
 Lake Lands Administrator

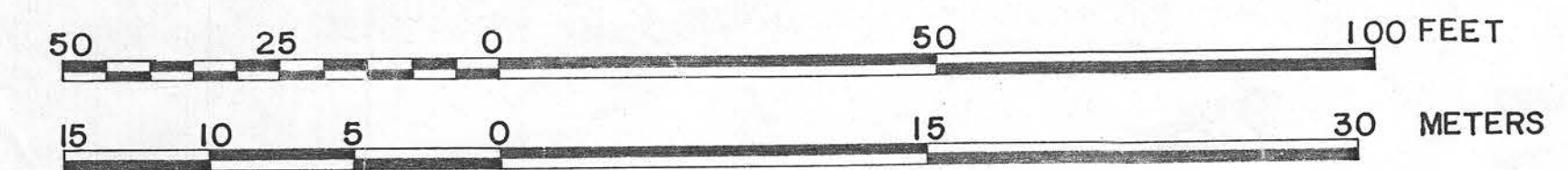
SIMPSON AND MASTRIANI  
 CONSULTING ENGINEERS  
 COLUMBUS, OHIO 43214  
 SCALE: GRAPHIC  
 DATE: \_\_\_\_\_  
 SHEET OF P-9A



SNUG HARBOR SUBDIVISION NO. 3  
 PLAT BOOK 4, PAGE 102

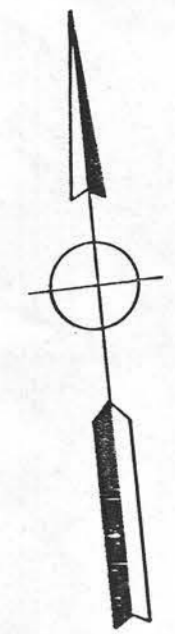
SNUG HARBOR SUBDIVISION NO. 2  
 PLAT BOOK 4, PAGE 78

NOTE: Dimensions Indicated on Curves  
 are Chord Distances.



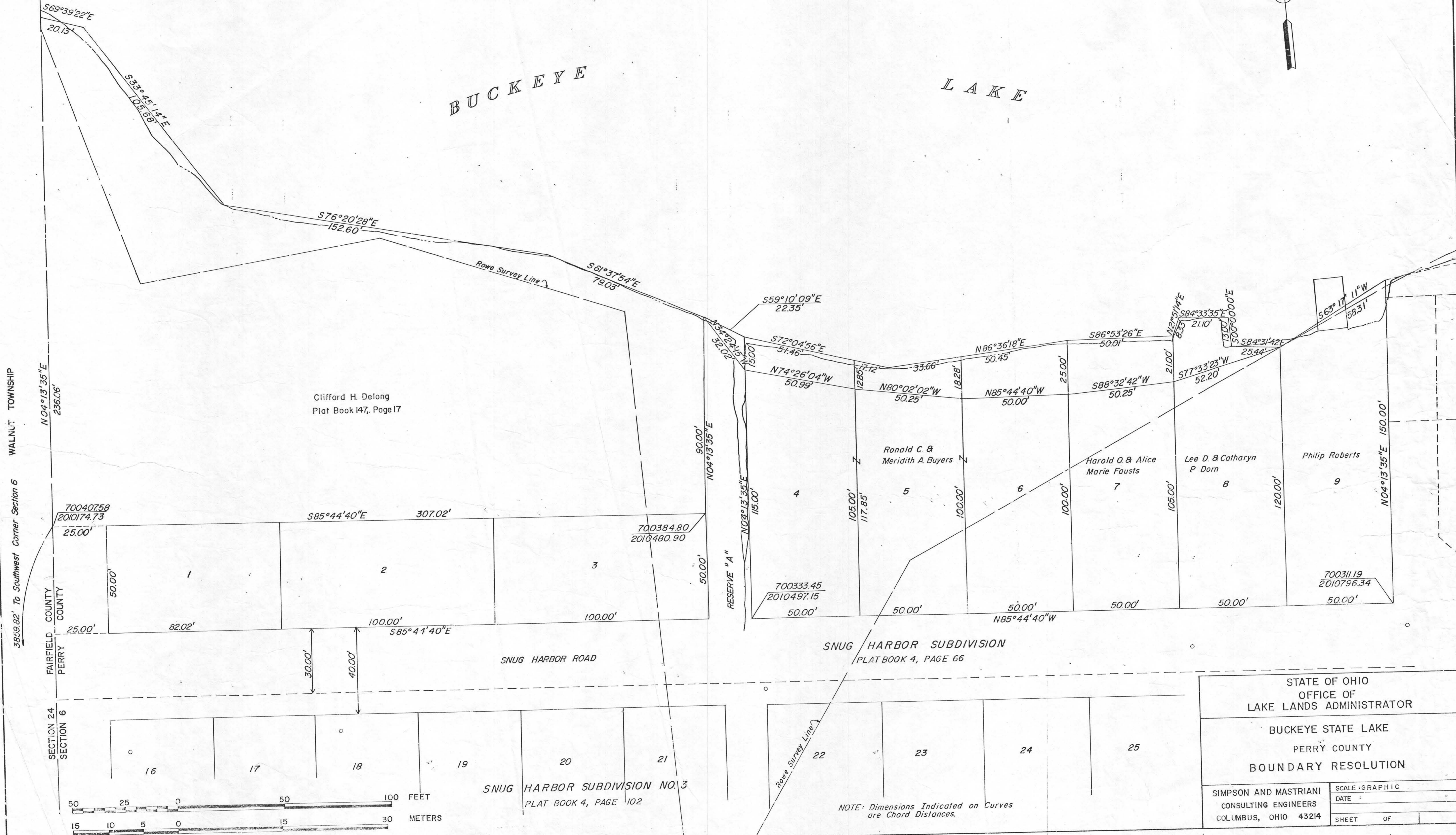
STATE OF OHIO OFFICE OF LAKE LANDS ADMINISTRATOR	
BUCKEYE STATE LAKE PERRY COUNTY BOUNDARY RESOLUTION	
SIMPSON AND MASTRIANI CONSULTING ENGINEERS COLUMBUS, OHIO 43214	SCALE: GRAPHIC DATE: _____ SHEET OF _____

NORTHWEST QUARTER SECTION 6 T-18-N R-17-W  
 THORN TOWNSHIP PERRY COUNTY, OHIO



BUCKEYE

LAKE



Clifford H. Delong  
 Plat Book 147, Page 17

Ronald C. &  
 Meredith A. Buyers

Harold O. & Alice  
 Marie Faustus

Lee D. & Catharyn  
 P. Dorn

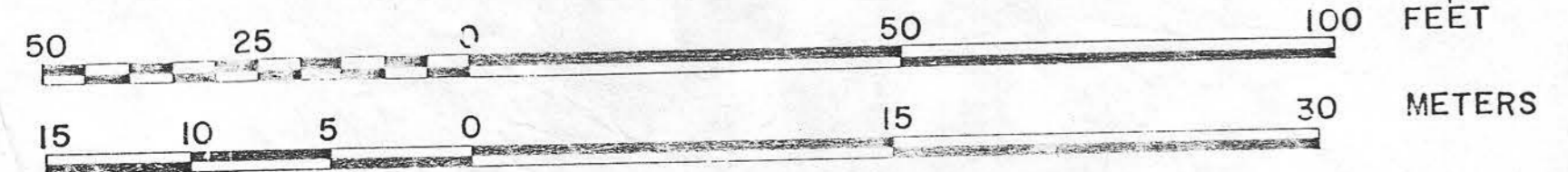
Philip Roberts

SNUG HARBOR SUBDIVISION  
 PLAT BOOK 4, PAGE 66

SNUG HARBOR SUBDIVISION NO. 3  
 PLAT BOOK 4, PAGE 102

NOTE: Dimensions Indicated on Curves  
 are Chord Distances.

STATE OF OHIO OFFICE OF LAKE LANDS ADMINISTRATOR	
BUCKEYE STATE LAKE PERRY COUNTY BOUNDARY RESOLUTION	
SIMPSON AND MASTRIANI CONSULTING ENGINEERS COLUMBUS, OHIO 43214	SCALE: GRAPHIC DATE: _____ SHEET OF _____



E2017 250 E2017 500 E2017 750 E2018 000 E2018 250 E2018 500

N1/2 SW 1/4 SEC. 17  
N1/2 SW 1/4 SEC. 17

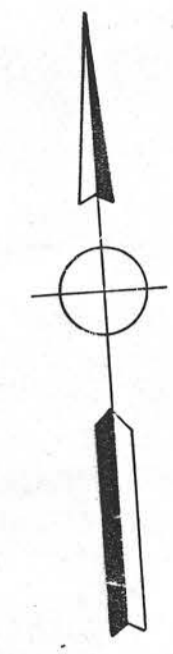
S86°09'49"E  
1496.43'

N702 000

SOUTHWEST QUARTER SECTION 17  
TOWNSHIP 19 NORTH, RANGE 17 WEST  
REFUGEE LANDS  
THORN TOWNSHIP, PERRY COUNTY, OHIO

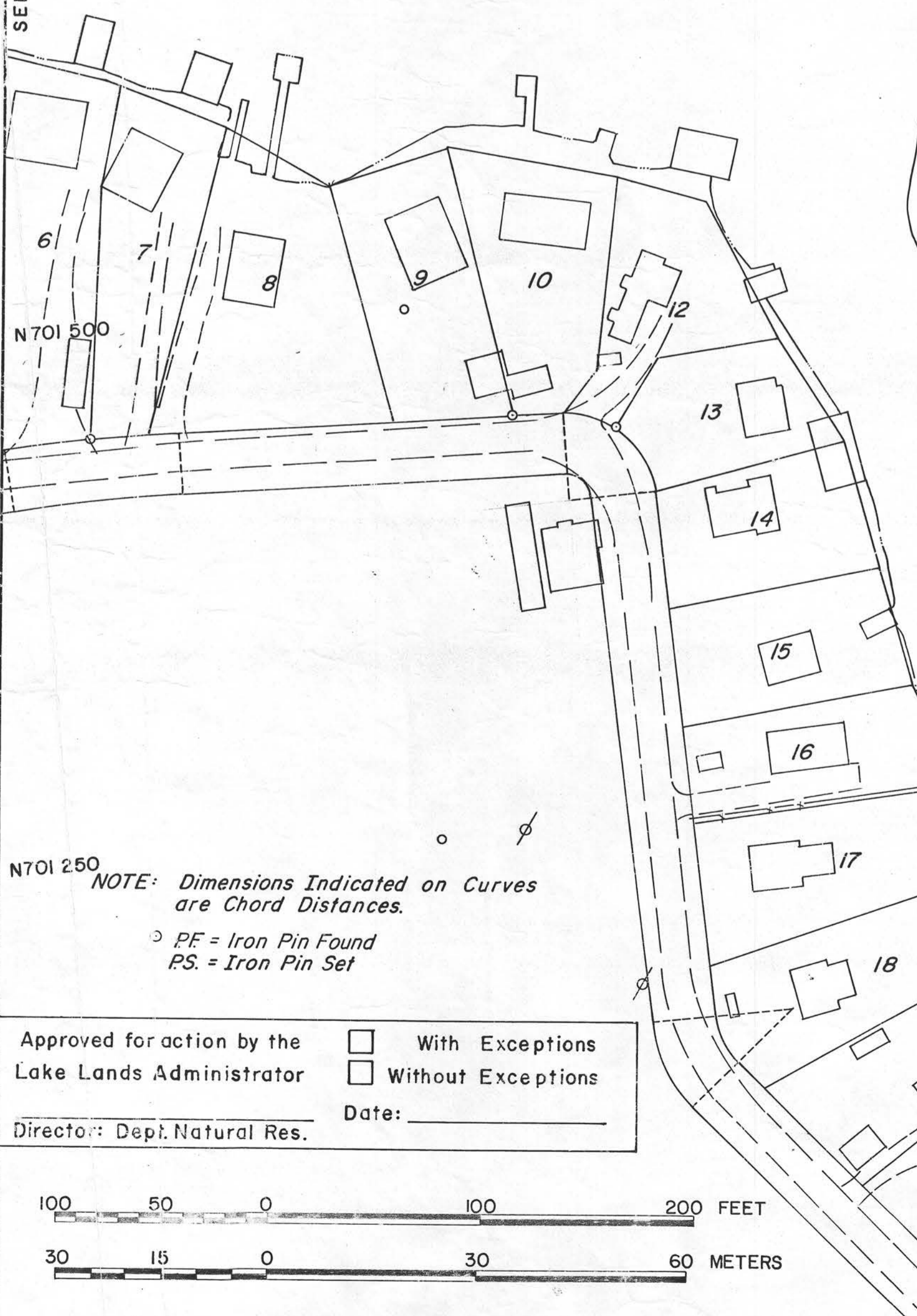
B U C K E Y E  
L A K E

SOUTHEAST QUARTER SECTION 17  
TOWNSHIP 19 NORTH RANGE 17 WEST  
REFUGEE LANDS  
THORN TOWNSHIP, PERRY COUNTY, OHIO



N701 750

SEE SHEET P-9A



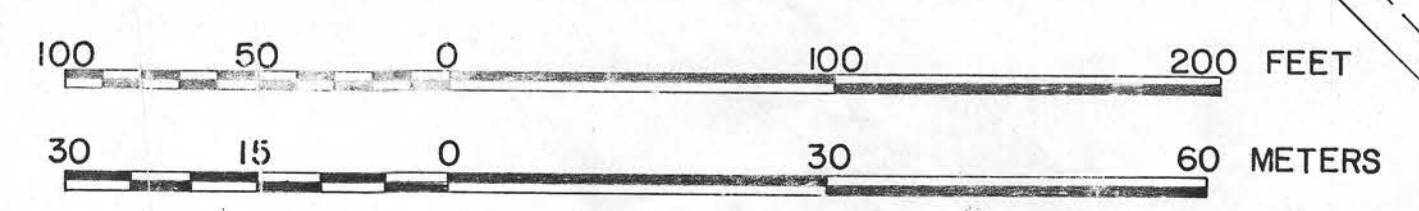
N701 500  
NOTE: Dimensions Indicated on Curves  
are Chord Distances.

PF = Iron Pin Found  
PS = Iron Pin Set

Approved for action by the Lake Lands Administrator  
Director: Dept. Natural Res.

With Exceptions  
 Without Exceptions

Date: \_\_\_\_\_



N63°38'22"E  
189.68'

N27°35'51"W  
143.96'

N50°37'04"W  
107.99'

281.00'

N04°02'00"E  
153.04'

108.77'  
S78°28'06"W

479.38'  
To Sec Line

"Channel"

S32°02'40"E  
113.84'

S35°25'38"E  
40.05'

128.00'

279.84'

S26°48'54"E  
381.67'

S42°1'54"E  
74.87'

HONEY CREEK  
S19°06'09"E  
350.00'

HONEY CREEK PARK  
PLAT BOOK 4, PAGE 55

S32°54'02"E  
108.415'

N85°58'48"E PF  
54.25'

N24°07'12"W  
42.28'

59.47'

64.69' PF

68.60' PF

72.52' PF

76.43' PF

80.35' PF

84.26' PF

88

90

91

SOUTH SHORE DEVELOPMENT  
PLAT BOOK 4, PAGE 120

14.31'  
S15°09'45"W

SEE SHEET P-11

SEE SHEET P-12

MATCH LINE

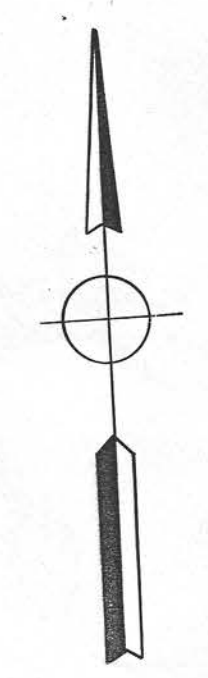
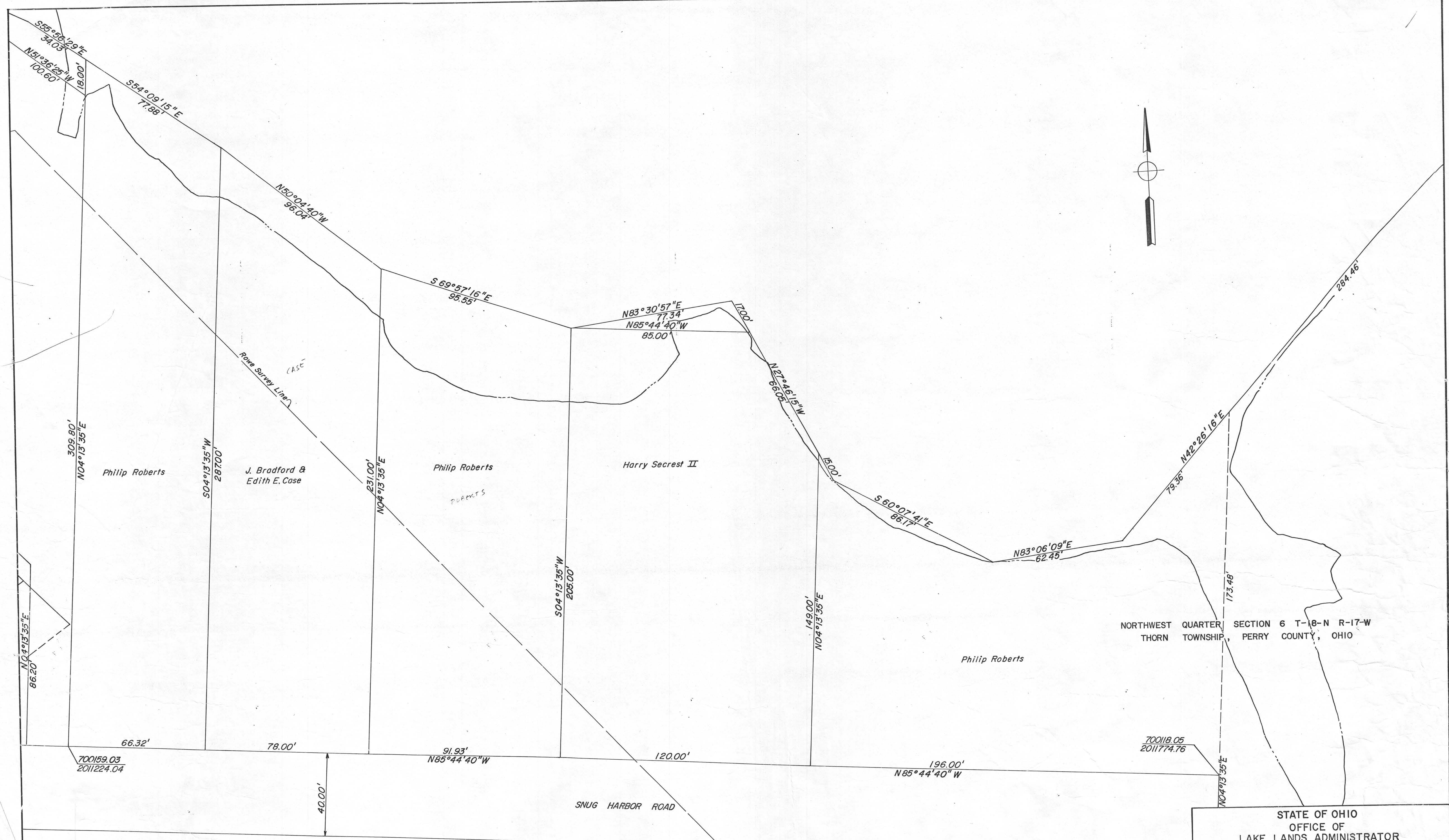
STATE OF OHIO  
OFFICE OF  
LAKE LANDS ADMINISTRATOR

BUCKEYE STATE LAKE  
PERRY COUNTY  
BOUNDARY RESOLUTION

Approved: \_\_\_\_\_  
Date: \_\_\_\_\_  
Lake Lands Administrator

SIMPSON AND MASTRIANI  
CONSULTING ENGINEERS  
COLUMBUS, OHIO 43214

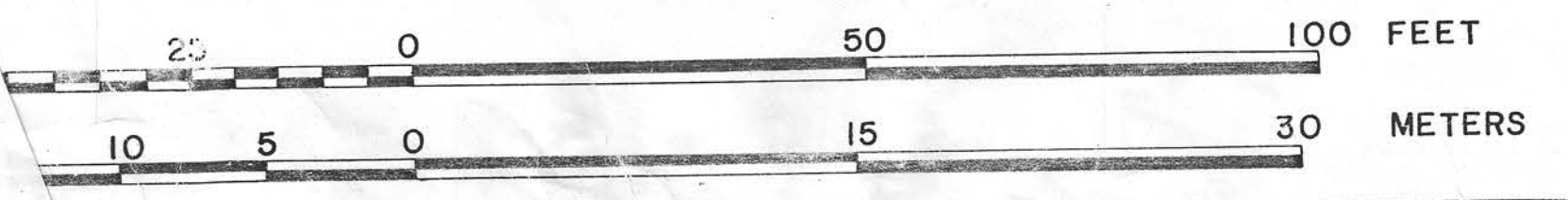
SCALE: GRAPHIC  
DATE: \_\_\_\_\_  
SHEET OF P-10



NORTHWEST QUARTER SECTION 6 T-18-N R-17-W  
 THORN TOWNSHIP, PERRY COUNTY, OHIO

NOTE: Dimensions Indicated on Curves  
 are Chord Distances.

FOURTH SUBDIVISION OF SNUG HARBOR  
 BUCKEYE LAKE  
 PLAT BOOK 4, PAGE 133

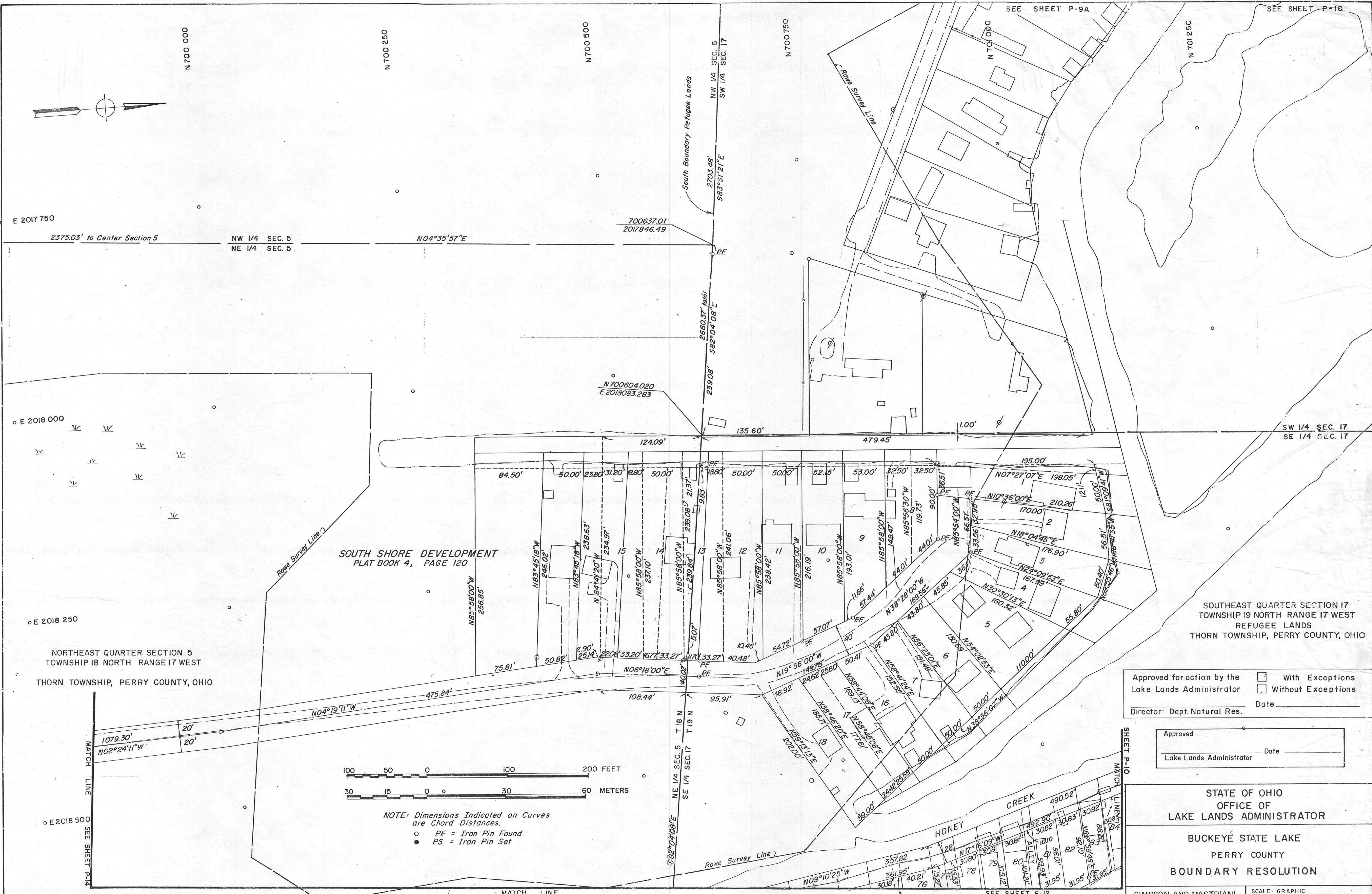
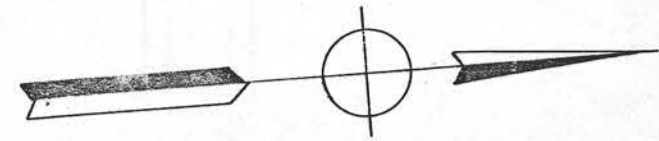


29	30	31	32	33	34
----	----	----	----	----	----

STATE OF OHIO  
 OFFICE OF  
 LAKE LANDS ADMINISTRATOR

BUCKEYE STATE LAKE  
 PERRY COUNTY  
 BOUNDARY RESOLUTION

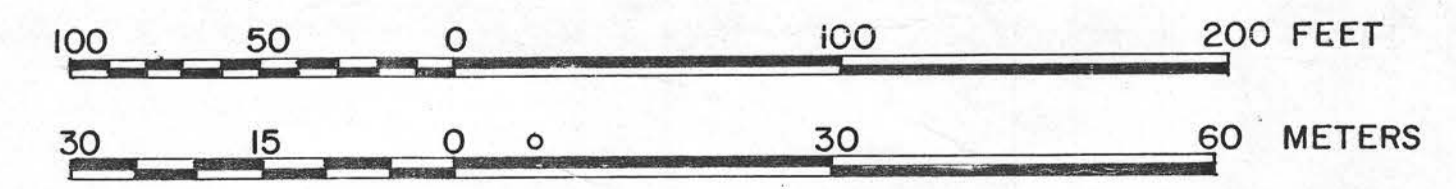
SIMPSON AND MASTRIANI CONSULTING ENGINEERS COLUMBUS, OHIO 43214	SCALE: GRAPHIC DATE: _____ SHEET OF _____
---	---



SOUTH SHORE DEVELOPMENT  
PLAT BOOK 4, PAGE 120

SOUTHEAST QUARTER SECTION 17  
TOWNSHIP 19 NORTH RANGE 17 WEST  
REFUGEE LANDS  
THORN TOWNSHIP, PERRY COUNTY, OHIO

NORTHEAST QUARTER SECTION 5  
TOWNSHIP 18 NORTH RANGE 17 WEST  
THORN TOWNSHIP, PERRY COUNTY, OHIO



NOTE: Dimensions Indicated on Curves  
are Chord Distances.  
○ PF = Iron Pin Found  
● PS = Iron Pin Set

Approved for action by the  With Exceptions  
Lake Lands Administrator  Without Exceptions  
Director: Dept. Natural Res. Date \_\_\_\_\_

Approved \_\_\_\_\_  
Lake Lands Administrator Date \_\_\_\_\_

STATE OF OHIO  
OFFICE OF  
LAKE LANDS ADMINISTRATOR  
BUCKEYÉ STATE LAKE  
PERRY COUNTY  
BOUNDARY RESOLUTION

SIMPSON AND MASTRIANI  
CONSULTING ENGINEERS  
COLUMBUS, OHIO 43214  
SCALE: GRAPHIC  
DATE: \_\_\_\_\_  
SHEET OF P-11

LIGHTNER'S ADDITION TO HONEY CREEK PARK  
PLAT BOOK 4, PAGE 82  
(Lots 16-20 shown this sheet)

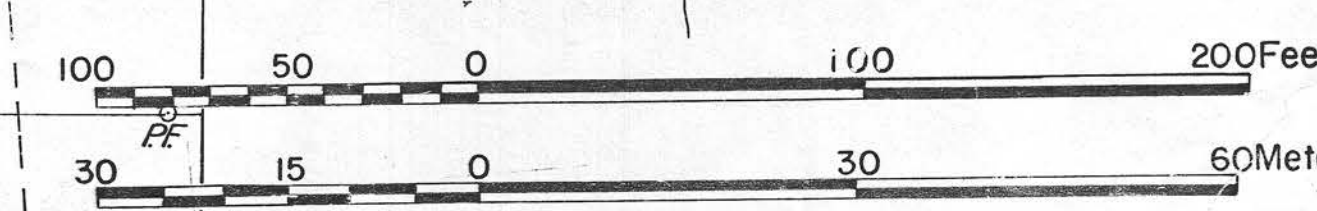
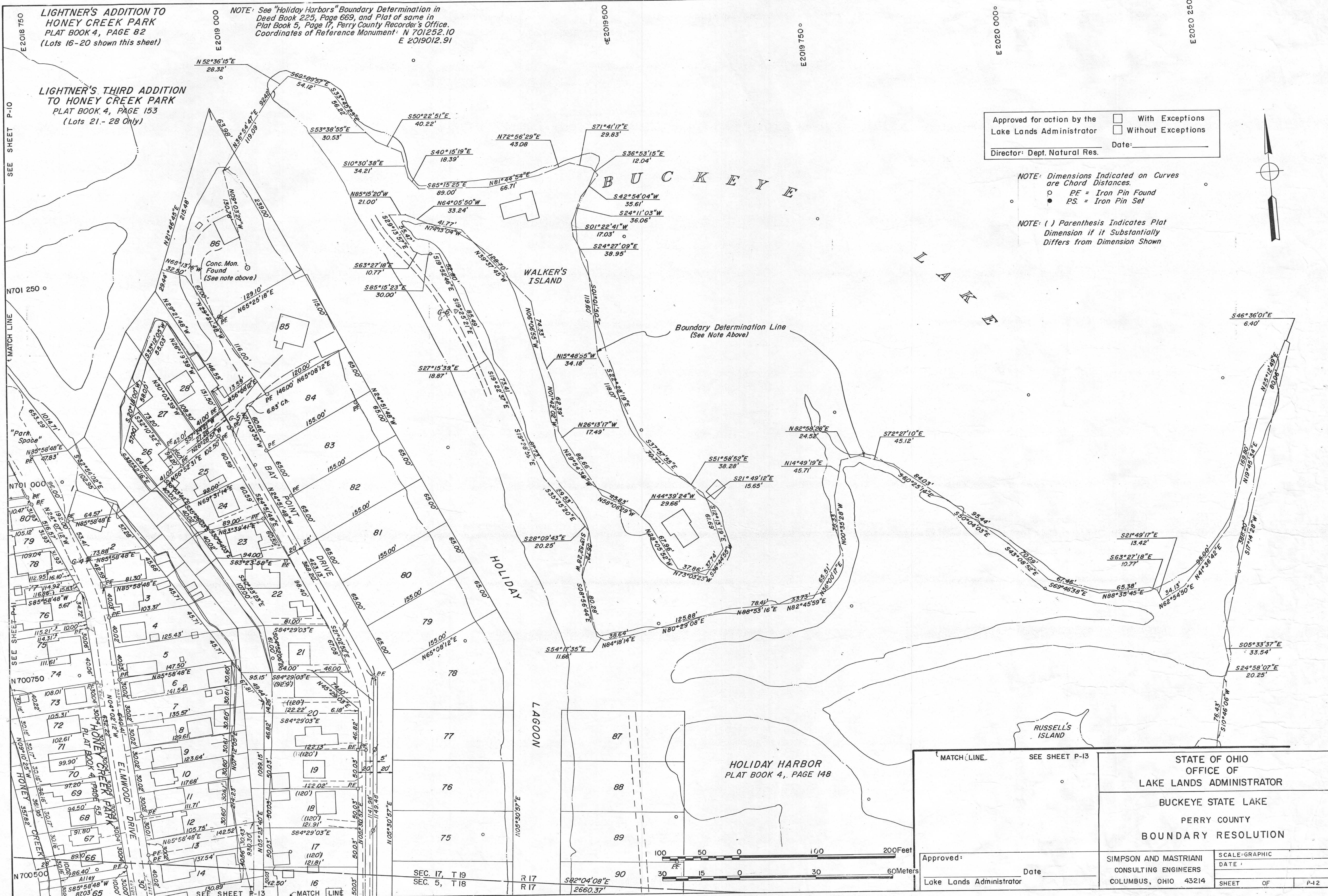
LIGHTNER'S THIRD ADDITION TO HONEY CREEK PARK  
PLAT BOOK 4, PAGE 153  
(Lots 21-28 Only)

NOTE: See "Holiday Harbors" Boundary Determination in Deed Book 225, Page 669, and Plat of same in Plat Book 5, Page 17, Perry County Recorder's Office. Coordinates of Reference Monument: N 701252.10 E 2019012.91

Approved for action by the  With Exceptions  
Lake Lands Administrator  Without Exceptions  
Director: Dept. Natural Res. Date: \_\_\_\_\_

NOTE: Dimensions Indicated on Curves are Chord Distances.  
○ PF = Iron Pin Found  
● PS = Iron Pin Set

NOTE: ( ) Parenthesis Indicates Plat Dimension if it Substantially Differs from Dimension Shown



MATCH LINE SEE SHEET P-13		STATE OF OHIO OFFICE OF LAKE LANDS ADMINISTRATOR	
MATCH LINE SEE SHEET P-13			
Approved: _____ Lake Lands Administrator		DATE: _____	
		SIMPSON AND MASTRIANI CONSULTING ENGINEERS COLUMBUS, OHIO 43214	
SEC. 17, T 19 SEC. 5, T 18		SCALE GRAPHIC DATE: _____ SHEET OF P-12	



SEE SHEET P-12

MATCH LINE SEE SHEET P-12

SEC. 17 T19 R17  
SEC. 5 T18 R17

SEE SHEET P-12

SEE SHEET P-16

N700 500

N700 250


N700 000

MATCH LINE SEE SHEET P-14

NOTE: ( ) Parenthesis Indicates Plat Dimension if it Substantially Differs from Dimension Shown

NOTE: Dimensions Indicated on Curves are Chord Distances.  
 ○ PF = Iron Pin Found  
 ● RS = Iron Pin Set

Approved for action by the Lake Lands Administrator  
 Director: Dept. Natural Res.  
 Date: \_\_\_\_\_



Approved: \_\_\_\_\_ Date: \_\_\_\_\_  
 Lake Lands Administrator

SEE SHEET P-15

STATE OF OHIO  
 OFFICE OF  
 LAKE LANDS ADMINISTRATOR

BUCKEYE STATE LAKE  
 PERRY COUNTY  
 BOUNDARY RESOLUTION

SIMPSON AND MASTRIANI  
 CONSULTING ENGINEERS  
 COLUMBUS, OHIO 43214

SCALE: GRAPHIC  
 DATE: \_\_\_\_\_  
 SHEET OF P-13

NOTE: See "Holiday Harbors" Boundary Determination in Deed Book 225, Page 669, and Plat of same in Plat Book 5, Page 17, Perry County Recorder's Office.  
 Coordinates of Reference Monument: N 700115.11 E 2020278.07

Conc. Mon. Found (See note left)

N65°27'13"E  
45.68'

122.46'  
576°59'01"E  
112.80'

N59°50'57"E  
45.00'

N31°09'38"E  
100.70'

N10°14'45"W  
N10°56'15"W N13°40'41"E  
55.54'

50°06'11"E  
134.13'

143.42'  
S09°08'35"W

266.37'  
S82°04'08"E

280.59'  
S13°00'48"W

114.92'  
114.948'

110°11'02"W  
214.29'

N02°11'02"W  
310.22'

N00°24'39"W  
275.48'

N00°24'39"W  
275.48'

N00°24'39"W  
275.48'

N00°24'39"W  
275.48'

N00°24'39"W  
275.48'

N00°24'39"W  
275.48'

N00°24'39"W  
275.48'

N00°24'39"W  
275.48'

N00°24'39"W  
275.48'

N00°24'39"W  
275.48'

N00°24'39"W  
275.48'

N00°24'39"W  
275.48'

N00°24'39"W  
275.48'

N00°24'39"W  
275.48'

N00°24'39"W  
275.48'

N00°24'39"W  
275.48'

N00°24'39"W  
275.48'

N00°24'39"W  
275.48'

N00°24'39"W  
275.48'

N00°24'39"W  
275.48'

N00°24'39"W  
275.48'

N00°24'39"W  
275.48'

N00°24'39"W  
275.48'

N00°24'39"W  
275.48'

N00°24'39"W  
275.48'

N00°24'39"W  
275.48'

N00°24'39"W  
275.48'

N00°24'39"W  
275.48'

N00°24'39"W  
275.48'

N00°24'39"W  
275.48'

N00°24'39"W  
275.48'

N00°24'39"W  
275.48'

N00°24'39"W  
275.48'

N00°24'39"W  
275.48'

N00°24'39"W  
275.48'

N00°24'39"W  
275.48'

N00°24'39"W  
275.48'

N00°24'39"W  
275.48'

N00°24'39"W  
275.48'

N00°24'39"W  
275.48'

N00°24'39"W  
275.48'

N00°24'39"W  
275.48'

N00°24'39"W  
275.48'

N00°24'39"W  
275.48'

N00°24'39"W  
275.48'

N00°24'39"W  
275.48'

N00°24'39"W  
275.48'

N00°24'39"W  
275.48'

N00°24'39"W  
275.48'

N00°24'39"W  
275.48'

N00°24'39"W  
275.48'

N00°24'39"W  
275.48'

N00°24'39"W  
275.48'

N00°24'39"W  
275.48'

N00°24'39"W  
275.48'

N00°24'39"W  
275.48'

N00°24'39"W  
275.48'

N00°24'39"W  
275.48'

N00°24'39"W  
275.48'

N00°24'39"W  
275.48'

N00°24'39"W  
275.48'

N00°24'39"W  
275.48'

N00°24'39"W  
275.48'

N00°24'39"W  
275.48'

N00°24'39"W  
275.48'

N00°24'39"W  
275.48'

N00°24'39"W  
275.48'

N00°24'39"W  
275.48'

N00°24'39"W  
275.48'

N00°24'39"W  
275.48'

N00°24'39"W  
275.48'

N00°24'39"W  
275.48'

N00°24'39"W  
275.48'

N00°24'39"W  
275.48'

N00°24'39"W  
275.48'

N00°24'39"W  
275.48'

N00°24'39"W  
275.48'

N00°24'39"W  
275.48'

N00°24'39"W  
275.48'

N00°24'39"W  
275.48'

N00°24'39"W  
275.48'

N00°24'39"W  
275.48'

N00°24'39"W  
275.48'

N00°24'39"W  
275.48'

N00°24'39"W  
275.48'

N00°24'39"W  
275.48'

N00°24'39"W  
275.48'

N00°24'39"W  
275.48'

N00°24'39"W  
275.48'

N00°24'39"W  
275.48'

N00°24'39"W  
275.48'

N00°24'39"W  
275.48'

N00°24'39"W  
275.48'

N00°24'39"W  
275.48'

N00°24'39"W  
275.48'

N00°24'39"W  
275.48'

N00°24'39"W  
275.48'

N00°24'39"W  
275.48'

N00°24'39"W  
275.48'

N00°24'39"W  
275.48'

N00°24'39"W  
275.48'

N00°24'39"W  
275.48'

N00°24'39"W  
275.48'

N00°24'39"W  
275.48'

N00°24'39"W  
275.48'

N00°24'39"W  
275.48'

N00°24'39"W  
275.48'

N00°24'39"W  
275.48'

N00°24'39"W  
275.48'

N00°24'39"W  
275.48'

N00°24'39"W  
275.48'

N00°24'39"W  
275.48'

N00°24'39"W  
275.48'

N00°24'39"W  
275.48'

N00°24'39"W  
275.48'

N00°24'39"W  
275.48'

N00°24'39"W  
275.48'

N00°24'39"W  
275.48'

N00°24'39"W  
275.48'

N00°24'39"W  
275.48'

N00°24'39"W  
275.48'

N00°24'39"W  
275.48'

N00°24'39"W  
275.48'

N00°24'39"W  
275.48'

N00°24'39"W  
275.48'

N00°24'39"W  
275.48'

N00°24'39"W  
275.48'

N00°24'39"W  
275.48'

N00°24'39"W  
275.48'

N00°24'39"W  
275.48'

N00°24'39"W  
275.48'

N00°24'39"W  
275.48'

N00°24'39"W  
275.48'

N00°24'39"W  
275.48'

N00°24'39"W  
275.48'

N00°24'39"W  
275.48'

N00°24'39"W  
275.48'

N00°24'39"W  
275.48'

N00°24'39"W  
275.48'

N00°24'39"W  
275.48'

N00°24'39"W  
275.48'

N00°24'39"W  
275.48'

N00°24'39"W  
275.48'

N00°24'39"W  
275.48'

N00°24'39"W  
275.48'

N00°24'39"W  
275.48'

N00°24'39"W  
275.48'

N00°24'39"W  
275.48'

N00°24'39"W  
275.48'

N00°24'39"W  
275.48'

N00°24'39"W  
275.48'

N00°24'39"W  
275.48'

N00°24'39"W  
275.48'

N00°24'39"W  
275.48'

N00°24'39"W  
275.48'

N00°24'39"W  
275.48'

N00°24'39"W  
275.48'

N00°24'39"W  
275.48'

N00°24'39"W  
275.48'

N00°24'39"W  
275.48'

N00°24'39"W  
275.48'

N00°24'39"W  
275.48'

N00°24'39"W  
275.48'

N00°24'39"W  
275.48'

N00°24'39"W  
275.48'

N00°24'39"W  
275.48'

N00°24'39"W  
275.48'

N00°24'39"W  
275.48'

N00°24'39"W  
275.48'

N00°24'39"W  
275.48'

N00°24'39"W  
275.48'

N00°24'39"W  
275.48'

N00°24'39"W  
275.48'

N00°24'39"W  
275.48'

N00°24'39"W  
275.48'

N00°24'39"W  
275.48'

N00°24'39"W  
275.48'

N00°24'39"W  
275.48'

N00°24'39"W  
275.48'

N00°24'39"W  
275.48'

N00°24'39"W  
275.48'

N00°24'39"W  
275.48'

N00°24'39"W  
275.48'

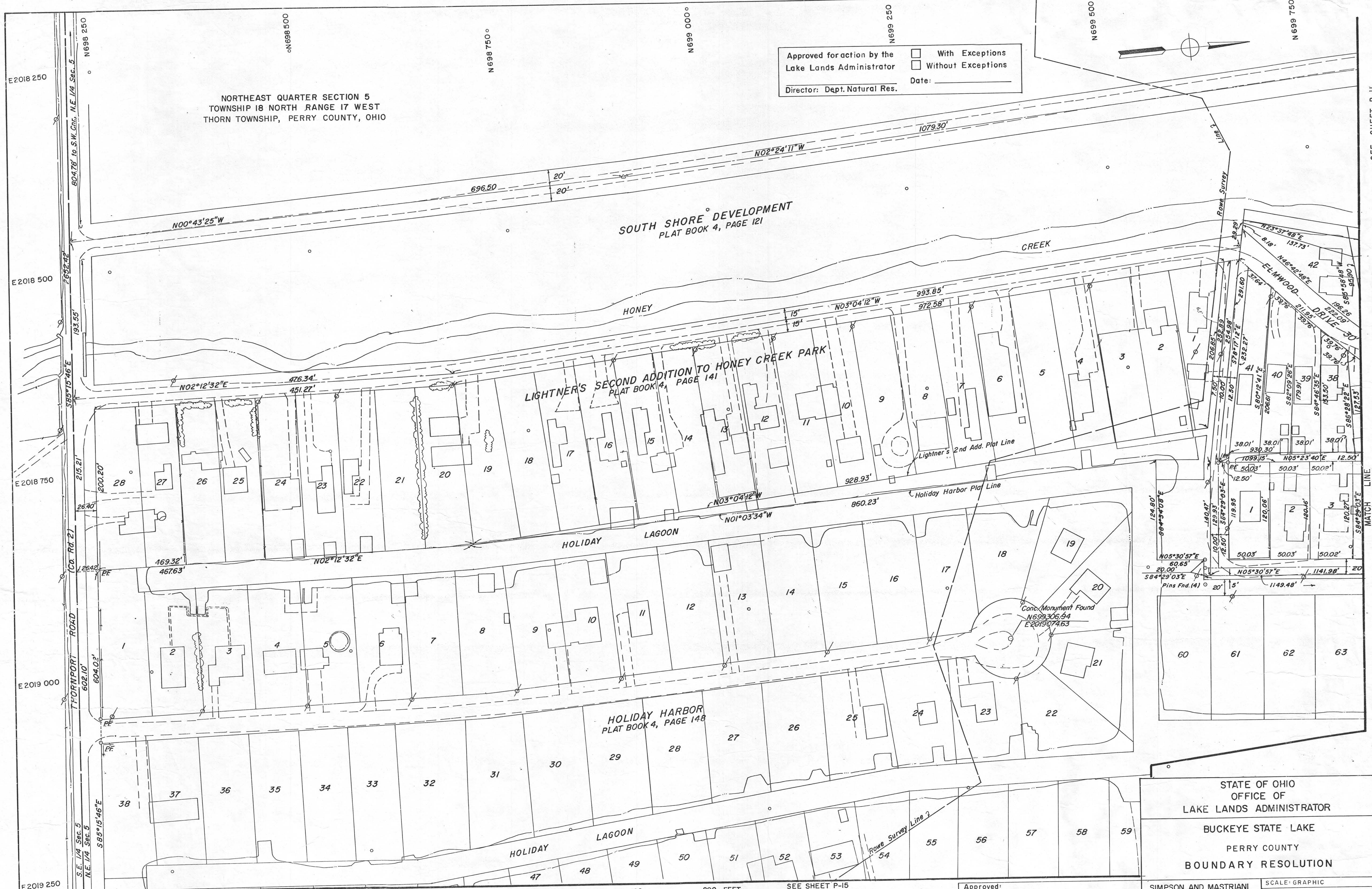
N00°24'39"W  
275.48'

N00°24'39"W  
275.48'

N00°24'39"W  
275.48'

N00°24'39"W  
275.48'

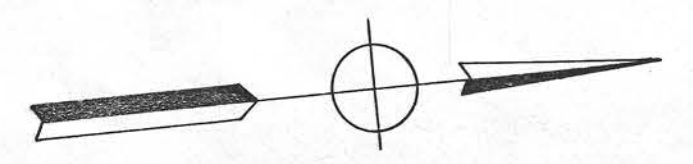
N00



Approved for action by the  
 Lake Lands Administrator  
 Director: Dept. Natural Res.

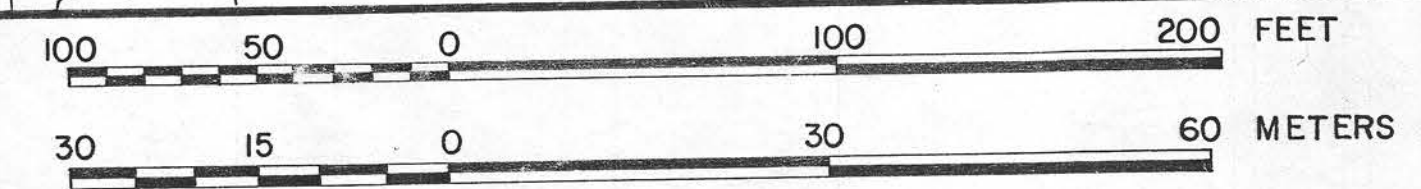
With Exceptions  
 Without Exceptions

Date: \_\_\_\_\_



NORTHEAST QUARTER SECTION 5  
 TOWNSHIP 18 NORTH RANGE 17 WEST  
 THORN TOWNSHIP, PERRY COUNTY, OHIO

NOTE: Dimensions Indicated on Curves  
 are Chord Distances.  
 ○ PF = Iron Pin Found  
 ● PS = Iron Pin Set



Approved: \_\_\_\_\_ Date \_\_\_\_\_  
 Lake Lands Administrator

STATE OF OHIO  
 OFFICE OF  
 LAKE LANDS ADMINISTRATOR

BUCKEYE STATE LAKE  
 PERRY COUNTY  
 BOUNDARY RESOLUTION

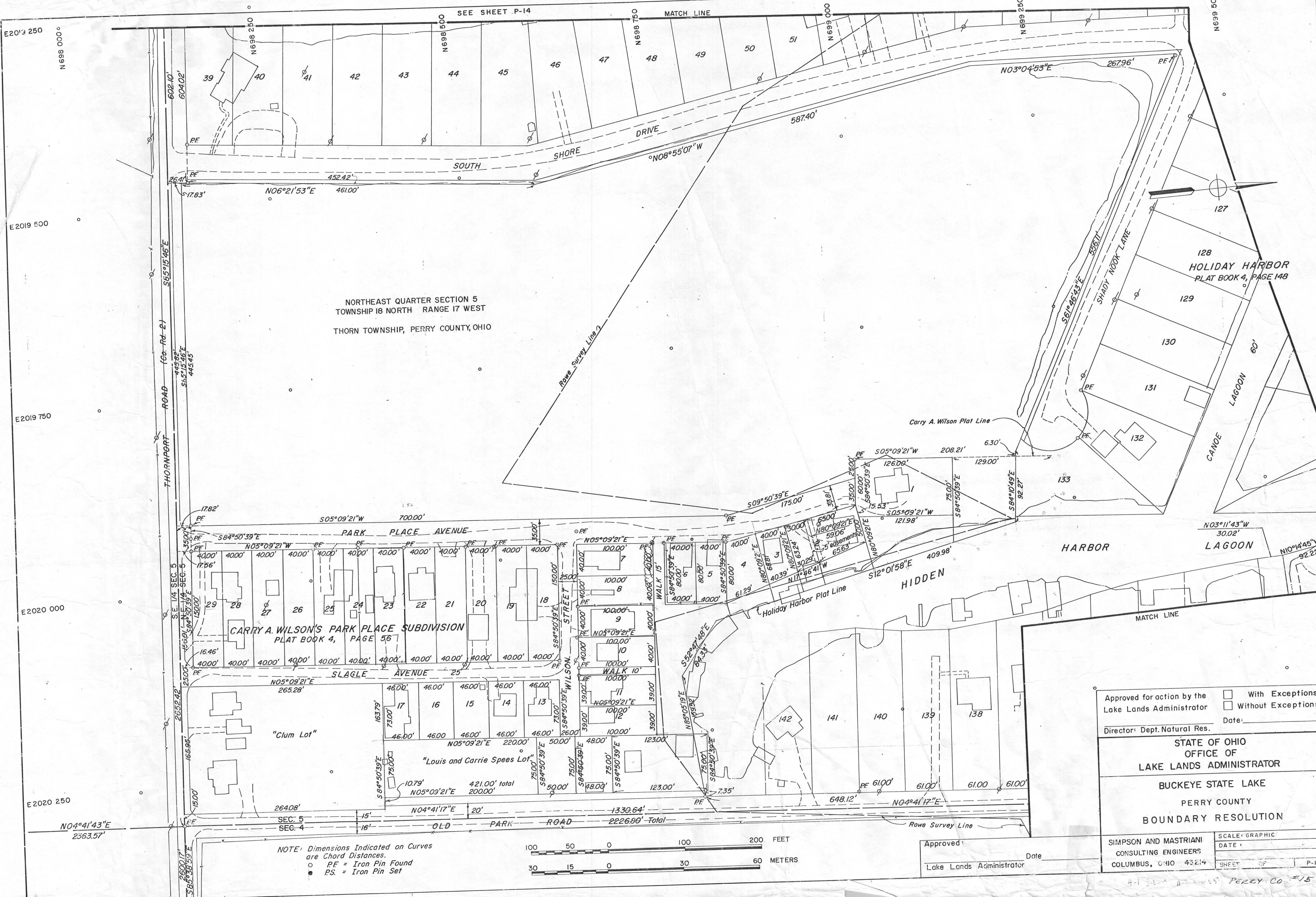
SIMPSON AND MASTRIANI  
 CONSULTING ENGINEERS  
 COLUMBUS, OHIO 43214

SCALE: GRAPHIC  
 DATE: \_\_\_\_\_  
 SHEET OF P-14

4-1 S.WEST PERRY CO #14

SEE SHEET P-II  
 SEE SHEET P-13





NORTHEAST QUARTER SECTION 5  
TOWNSHIP 18 NORTH RANGE 17 WEST  
THORN TOWNSHIP, PERRY COUNTY, OHIO

CARRY A. WILSON'S PARK PLACE SUBDIVISION  
PLAT BOOK 4, PAGE 56

HOLIDAY HARBOR  
PLAT BOOK 4, PAGE 148

"Clum Lot"

"Louis and Carrie Spees Lot"

HIDDEN

HARBOR


LAGOON

Approved for action by the Lake Lands Administrator  With Exceptions  
 Without Exceptions  
Date: \_\_\_\_\_  
Director: Dept. Natural Res.

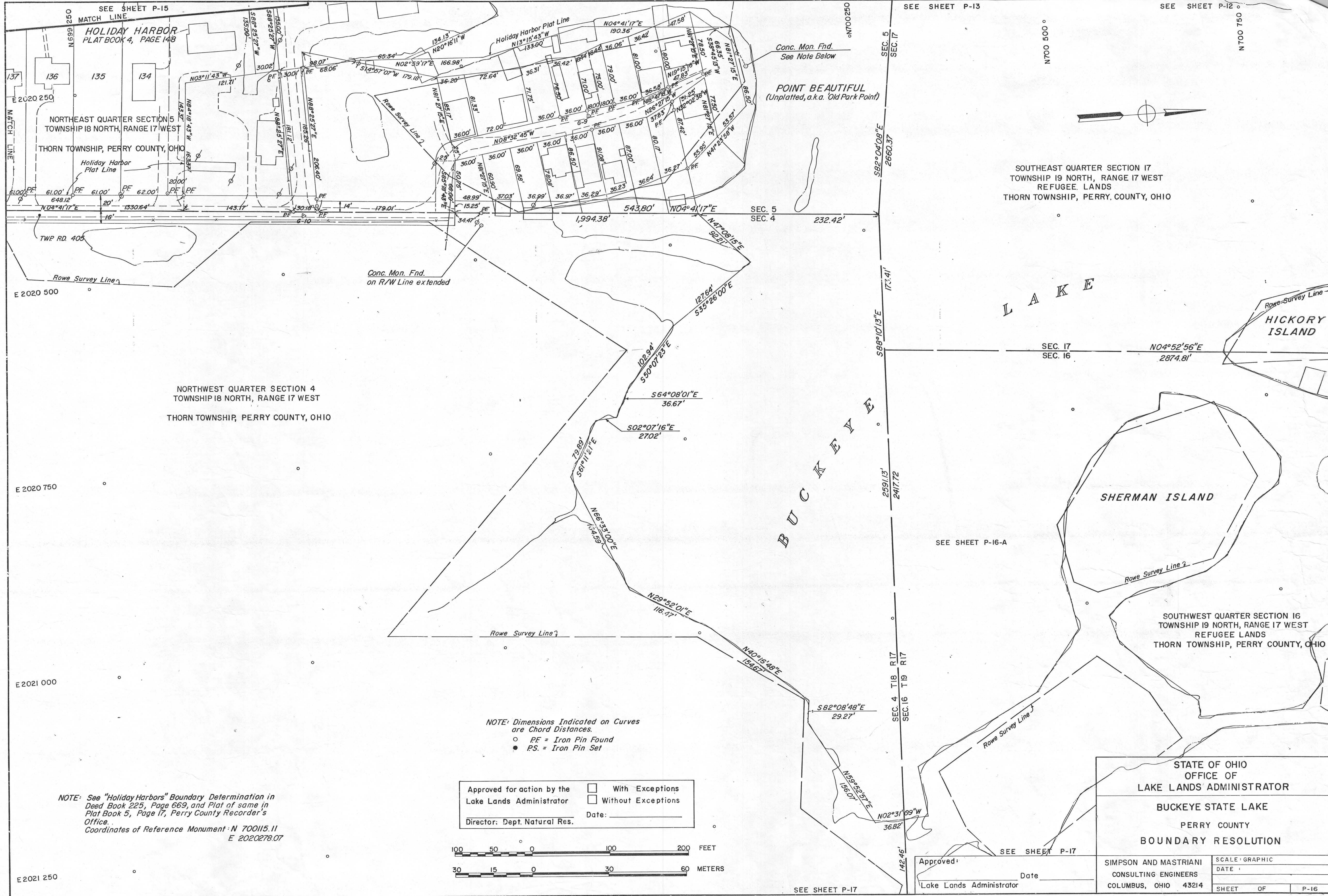
STATE OF OHIO  
OFFICE OF  
LAKE LANDS ADMINISTRATOR  
BUCKEYE STATE LAKE  
PERRY COUNTY  
BOUNDARY RESOLUTION

Approved: \_\_\_\_\_ Date: \_\_\_\_\_  
Lake Lands Administrator  
SIMPSON AND MASTRIANI  
CONSULTING ENGINEERS  
COLUMBUS, OHIO 43214  
SCALE: GRAPHIC  
DATE: \_\_\_\_\_  
SHEET OF P-15

NOTE: Dimensions Indicated on Curves  
are Chord Distances.  
○ RF = Iron Pin Found  
● PS = Iron Pin Set



4-1 38-1 2-1 4-1 PERRY CO #15



SEE SHEET P-15  
MATCH LINE

SEE SHEET P-13

SEE SHEET P-12

HOLIDAY HARBOR  
PLAT BOOK 4, PAGE 148

Conc. Mon. Fnd.  
See Note Below

POINT BEAUTIFUL  
(Unplatted, a.k.a. 'Old Park Point')

SOUTHEAST QUARTER SECTION 17  
TOWNSHIP 19 NORTH, RANGE 17 WEST  
REFUGEE LANDS  
THORN TOWNSHIP, PERRY COUNTY, OHIO

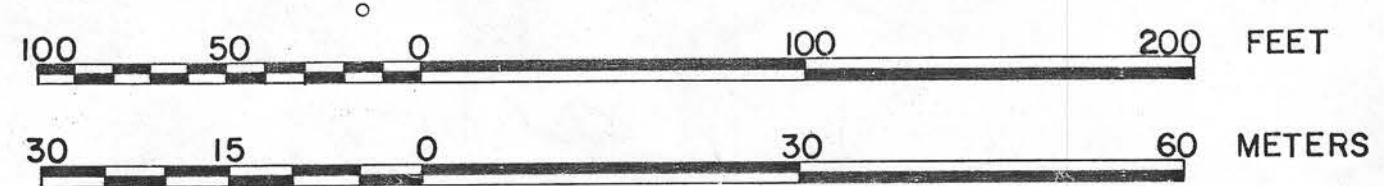
NORTHWEST QUARTER SECTION 4  
TOWNSHIP 18 NORTH, RANGE 17 WEST  
THORN TOWNSHIP, PERRY COUNTY, OHIO

SOUTHWEST QUARTER SECTION 16  
TOWNSHIP 19 NORTH, RANGE 17 WEST  
REFUGEE LANDS  
THORN TOWNSHIP, PERRY COUNTY, OHIO

NOTE: Dimensions Indicated on Curves  
are Chord Distances.  
○ PF = Iron Pin Found  
● PS = Iron Pin Set

NOTE: See "Holiday Harbors" Boundary Determination in  
Deed Book 225, Page 669, and Plat of same in  
Plat Book 5, Page 17, Perry County Recorder's  
Office.  
Coordinates of Reference Monument: N 700115.11  
E 2020278.07

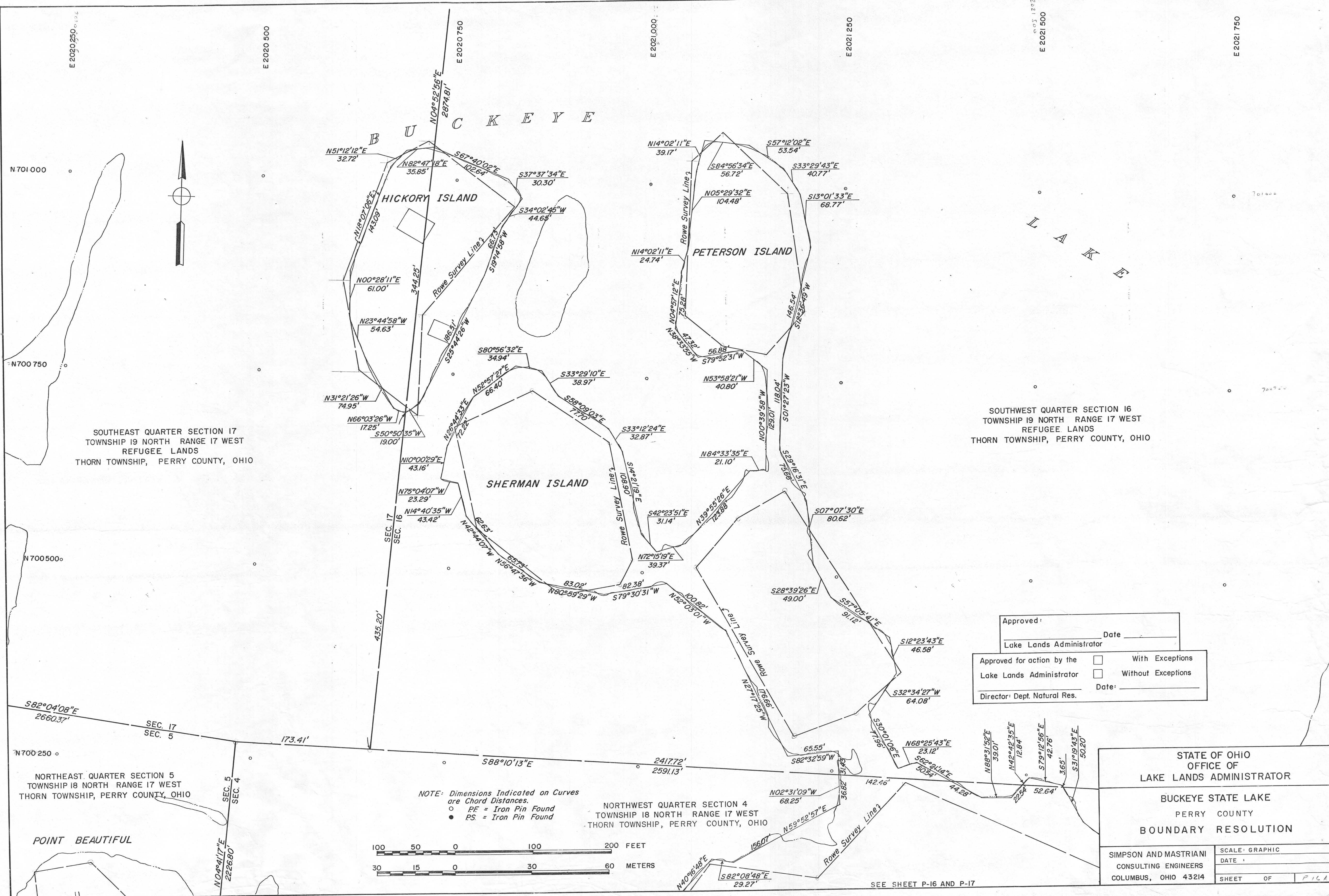
Approved for action by the Lake Lands Administrator	<input type="checkbox"/> With Exceptions <input type="checkbox"/> Without Exceptions
Director: Dept. Natural Res.	Date: _____



Approved: \_\_\_\_\_  
Date: \_\_\_\_\_  
Lake Lands Administrator

STATE OF OHIO OFFICE OF LAKE LANDS ADMINISTRATOR	
BUCKEYE STATE LAKE PERRY COUNTY BOUNDARY RESOLUTION	
SIMPSON AND MASTRIANI CONSULTING ENGINEERS COLUMBUS, OHIO 43214	SCALE: GRAPHIC DATE: _____ SHEET OF P-16

4.2 NORTH PERRY CO #16



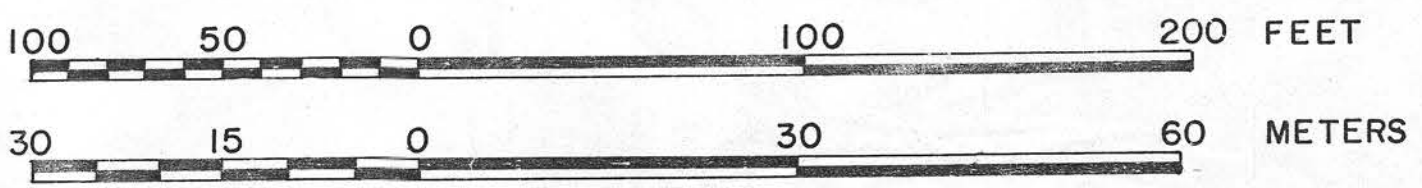
SOUTHEAST QUARTER SECTION 17  
TOWNSHIP 19 NORTH RANGE 17 WEST  
REFUGEE LANDS  
THORN TOWNSHIP, PERRY COUNTY, OHIO

SOUTHWEST QUARTER SECTION 16  
TOWNSHIP 19 NORTH RANGE 17 WEST  
REFUGEE LANDS  
THORN TOWNSHIP, PERRY COUNTY, OHIO

NORTHEAST QUARTER SECTION 5  
TOWNSHIP 18 NORTH RANGE 17 WEST  
THORN TOWNSHIP, PERRY COUNTY, OHIO

NORTHWEST QUARTER SECTION 4  
TOWNSHIP 18 NORTH RANGE 17 WEST  
THORN TOWNSHIP, PERRY COUNTY, OHIO

NOTE: Dimensions Indicated on Curves  
are Chord Distances.  
○ PF = Iron Pin Found  
● PS = Iron Pin Found



Approved: \_\_\_\_\_ Date \_\_\_\_\_  
Lake Lands Administrator

Approved for action by the  With Exceptions  
Lake Lands Administrator  Without Exceptions  
Date: \_\_\_\_\_

Director: Dept. Natural Res.

STATE OF OHIO  
OFFICE OF  
LAKE LANDS ADMINISTRATOR

BUCKEYE STATE LAKE  
PERRY COUNTY  
BOUNDARY RESOLUTION

SIMPSON AND MASTRIANI  
CONSULTING ENGINEERS  
COLUMBUS, OHIO 43214

SCALE: GRAPHIC  
DATE: \_\_\_\_\_  
SHEET OF P I C A

SEE SHEET P-16 AND P-17

SOUTHWEST QUARTER SECTION 16  
TOWNSHIP 19 NORTH, RANGE 17 WEST  
REFUGEE LANDS  
THORN TOWNSHIP, PERRY COUNTY, OHIO

BUCKEYE


LICKING TWP  
LICKING COUNTY  
PERRY COUNTY  
THORN TWP

1737.28' to Conc. Monument  
at Edgewater Beach  
S85°48'47"E

NORTHWEST QUARTER SECTION 4  
TOWNSHIP 18 NORTH, RANGE 17 WEST  
THORN TOWNSHIP, PERRY COUNTY, OHIO

County Line Witness Monument  
Brass Disc Set in Concrete  
Coordinates: N 699974.371  
E 2022676.313

NOTE: Dimensions Indicated on Curves  
are Chord Distances.  
○ PF = Iron Pin Found  
● RS = Iron Pin Set



Approved for action by the  With Exceptions  
Lake Lands Administrator  Without Exceptions  
Date: \_\_\_\_\_  
Director: Dept. Natural Res.

STATE OF OHIO  
OFFICE OF  
LAKE LANDS ADMINISTRATOR

BUCKEYE STATE LAKE  
PERRY COUNTY  
BOUNDARY RESOLUTION

Approved: \_\_\_\_\_  
Lake Lands Administrator

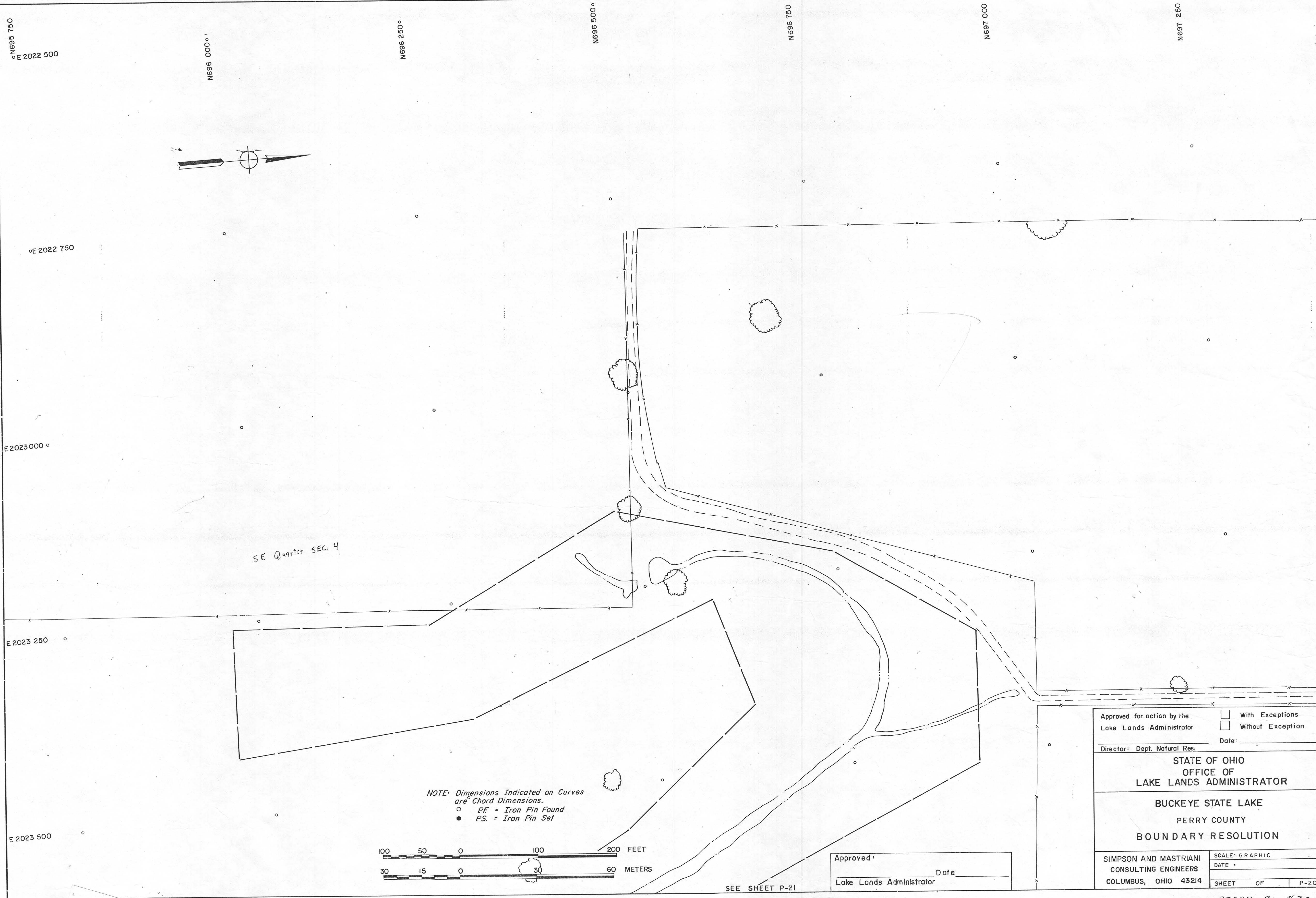
Date: \_\_\_\_\_

SIMPSON AND MASTRIANI  
CONSULTING ENGINEERS  
COLUMBUS, OHIO 43214

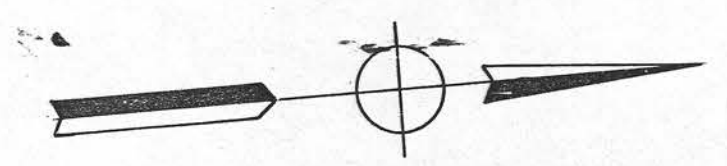
SCALE: GRAPHIC  
DATE: \_\_\_\_\_  
SHEET OF P-17





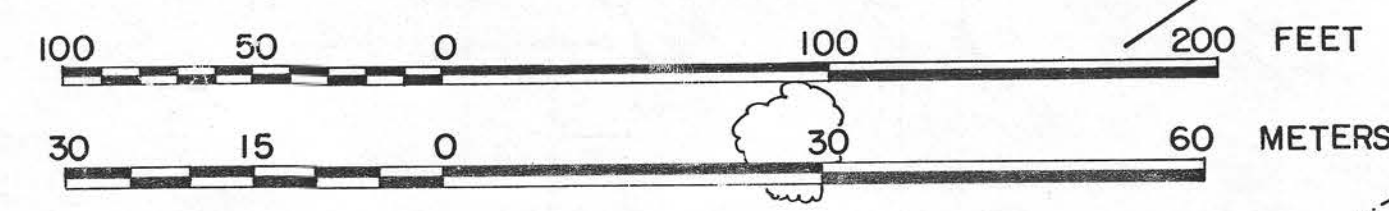


N 695 750  
E 2022 500  
N 696 000  
E 2022 750  
E 2023 000  
E 2023 250  
E 2023 500



SE Quarter SEC. 4

NOTE: Dimensions Indicated on Curves  
are Chord Dimensions.  
○ PF = Iron Pin Found  
● PS = Iron Pin Set



SEE SHEET P-21

Approved: \_\_\_\_\_ Date \_\_\_\_\_  
Lake Lands Administrator

Approved for action by the Lake Lands Administrator	<input type="checkbox"/> With Exceptions <input type="checkbox"/> Without Exception
Director: Dept. Natural Res.	Date: _____
STATE OF OHIO OFFICE OF LAKE LANDS ADMINISTRATOR	
BUCKEYE STATE LAKE PERRY COUNTY BOUNDARY RESOLUTION	
SIMPSON AND MASTRIANI CONSULTING ENGINEERS COLUMBUS, OHIO 43214	SCALE: GRAPHIC DATE: _____ SHEET OF P-20

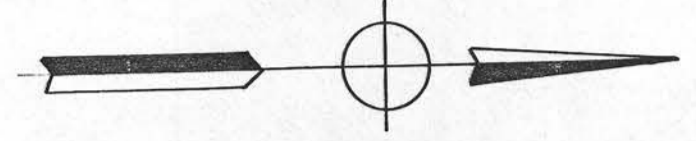
PERRY CO # 20

SEE SHEET P-19




E 2023 500  
E 2023 750  
E 2024 000  
E 2024 250  
SEE SHEET P-22  
SEE SHEET P-19

SEE SHEET P-20  
N 697 000  
N 697 250



THORNSPORT

NOTE: Dimensions Indicated on Curves  
are Chord Distances.  
PF = Iron Pin Found  
PS = Iron Pin Set



Approved for action by the  
Lake Lands Administrator  
Director: Dept. Natural Res.  
Date: \_\_\_\_\_  
 With Exceptions  
 Without Exceptions

Approved: \_\_\_\_\_ Date: \_\_\_\_\_  
Lake Lands Administrator

STATE OF OHIO  
OFFICE OF  
LAKE LANDS ADMINISTRATOR

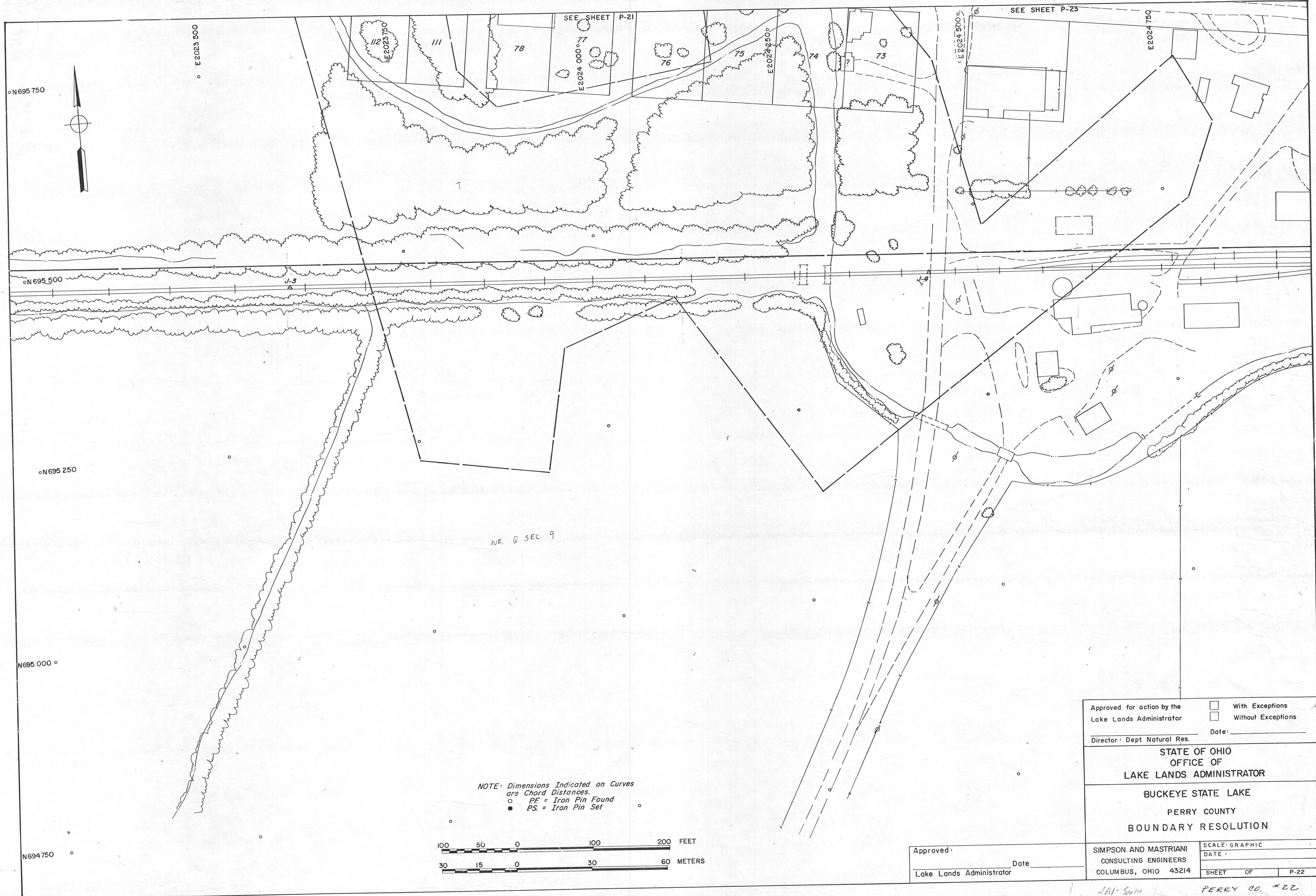
BUCKEYE STATE LAKE  
PERRY COUNTY  
BOUNDARY RESOLUTION

SIMPSON AND MASTRIANI  
CONSULTING ENGINEERS  
COLUMBUS, OHIO 43214

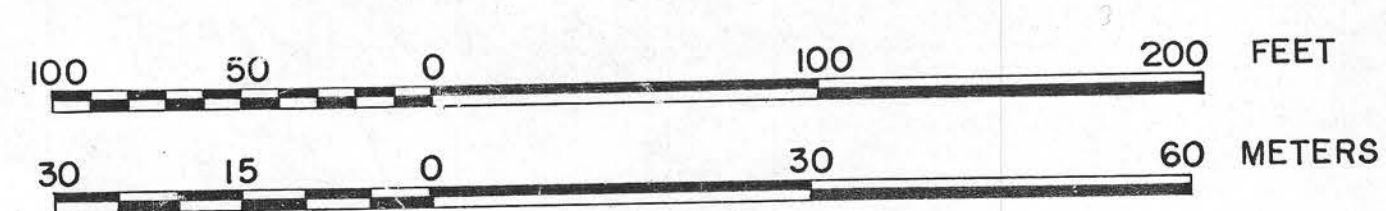
SCALE: GRAPHIC  
DATE: \_\_\_\_\_  
SHEET OF P-21  
PERRY CO # 21

SEE SHEET P-23

A - 4 S EAST



NOTE: Dimensions Indicated on Curves  
are Chord Distances.  
○ PF = Iron Pin Found  
● PS = Iron Pin Set



Approved for action by the Lake Lands Administrator  With Exceptions  
 Without Exceptions  
Date: \_\_\_\_\_

Director: Dept Natural Res.

STATE OF OHIO  
OFFICE OF  
LAKE LANDS ADMINISTRATOR

BUCKEYE STATE LAKE  
PERRY COUNTY  
BOUNDARY RESOLUTION

Approved: \_\_\_\_\_  
Lake Lands Administrator Date: \_\_\_\_\_

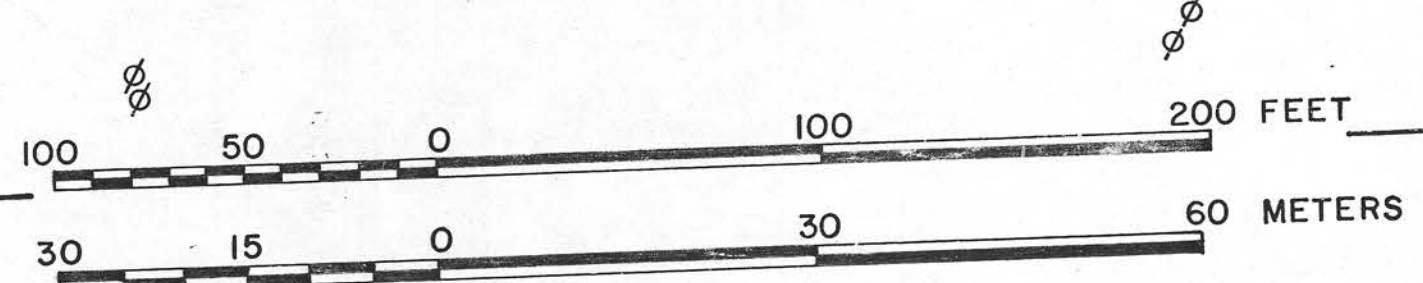
SIMPSON AND MASTRIANI  
CONSULTING ENGINEERS  
COLUMBUS, OHIO 43214

SCALE: GRAPHIC  
DATE: \_\_\_\_\_  
SHEET OF P-22

AAL Smith PERRY CO. #22



NOTE: Dimensions Indicated on Curves  
are Chord Distances.  
○ PF = Iron Pin Found  
● PS = Iron Pin Set



Approved for action by the  
Lake Lands Administrator  With Exceptions  
 Without Exceptions  
Date: \_\_\_\_\_  
Director: Dept. Natural Res.

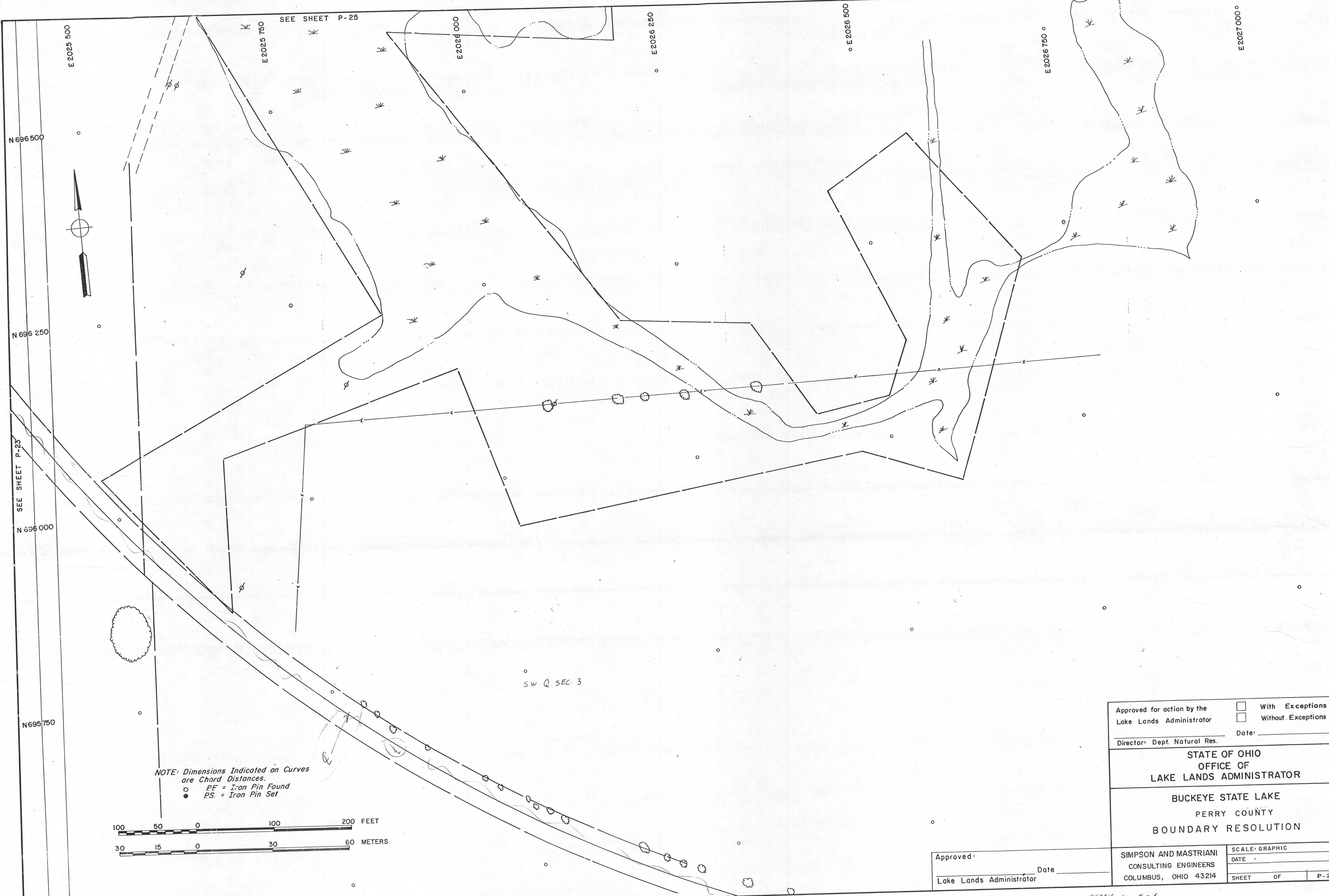
STATE OF OHIO  
OFFICE OF  
LAKE LANDS ADMINISTRATOR

BUCKEYE STATE LAKE  
PERRY COUNTY  
BOUNDARY RESOLUTION

Approved: \_\_\_\_\_ Date: \_\_\_\_\_  
Lake Lands Administrator  
SIMPSON AND MASTRIANI  
CONSULTING ENGINEERS  
COLUMBUS, OHIO 43214  
SCALE: GRAPHIC  
DATE: \_\_\_\_\_  
SHEET OF P-23

SEE SHEET P-24

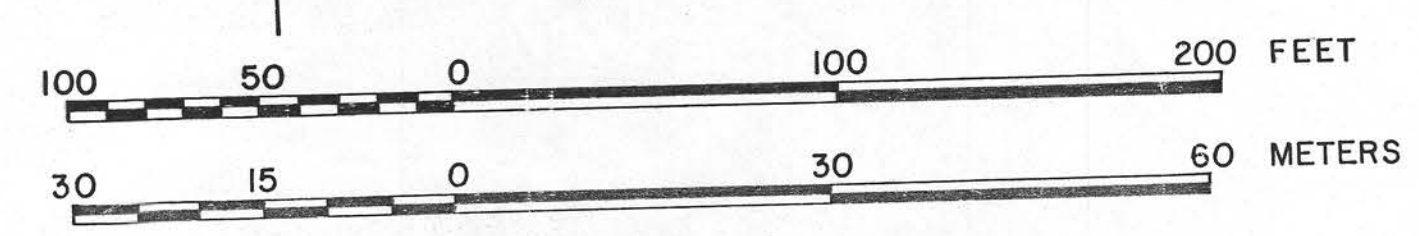
PERRY CO. NO. 23



SEE SHEET P-25

SEE SHEET P-23

NOTE: Dimensions Indicated on Curves  
are Chord Distances.  
○ PF = Iron Pin Found  
● PS = Iron Pin Set



SW Q. SEC. 3

Approved for action by the  
Lake Lands Administrator  With Exceptions  
 Without Exceptions  
Date: \_\_\_\_\_  
Director: Dept. Natural Res.

STATE OF OHIO  
OFFICE OF  
LAKE LANDS ADMINISTRATOR

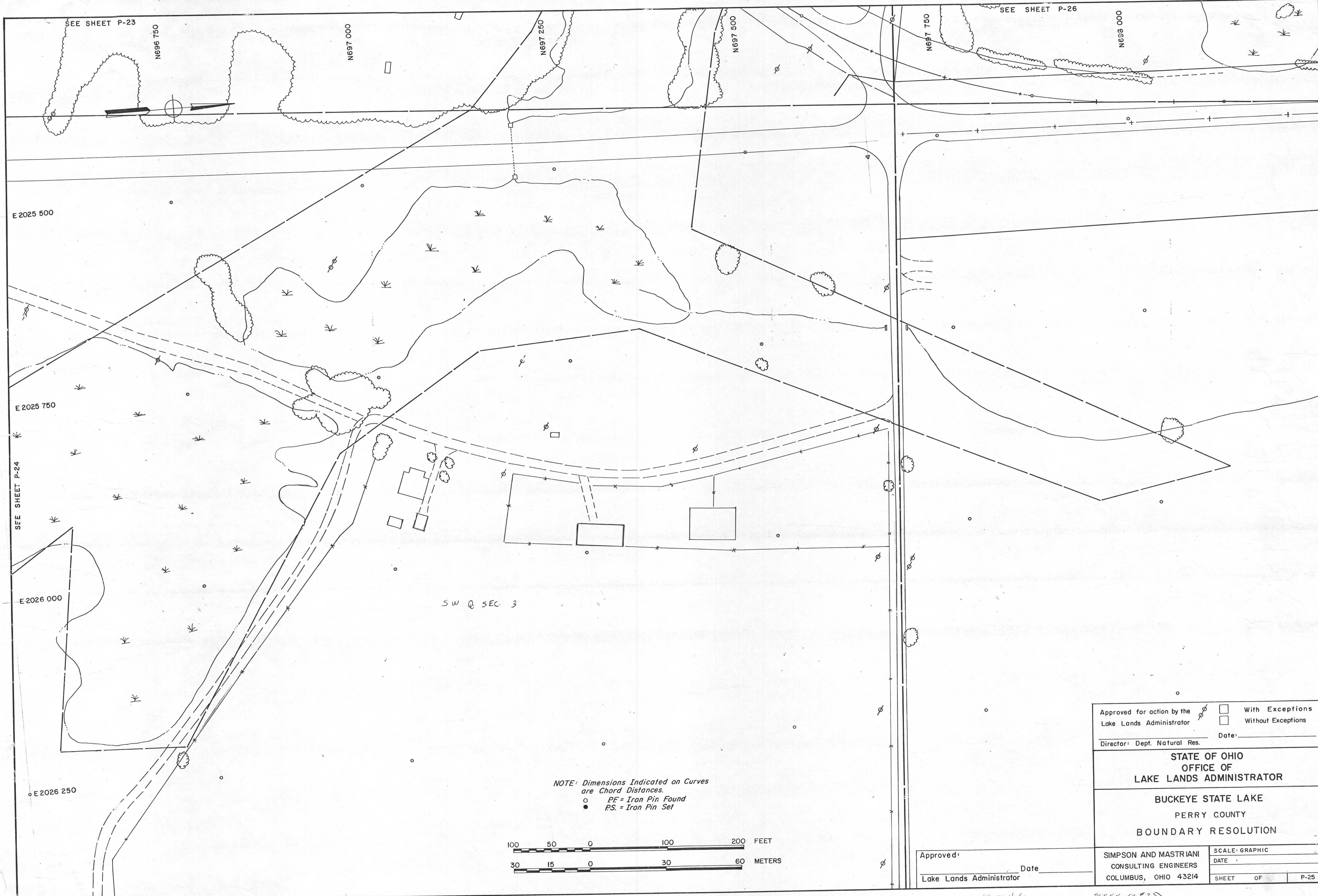
BUCKEYE STATE LAKE  
PERRY COUNTY  
BOUNDARY RESOLUTION

Approved: \_\_\_\_\_  
Date: \_\_\_\_\_  
Lake Lands Administrator

SIMPSON AND MASTRIANI  
CONSULTING ENGINEERS  
COLUMBUS, OHIO 43214  
SCALE: GRAPHIC  
DATE: \_\_\_\_\_  
SHEET OF P-24

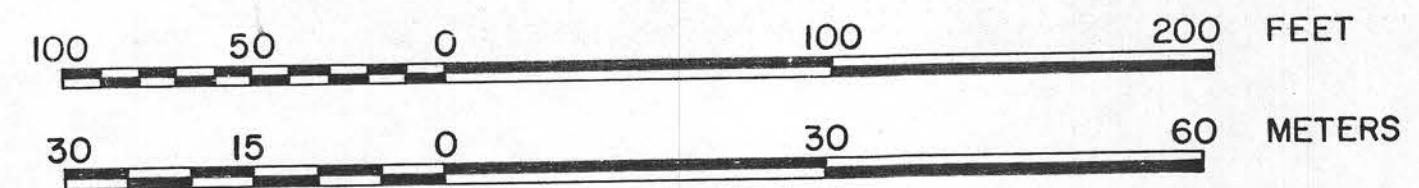
MAP # 4A-2 N.E.

PERRY CO. #24



SW @ SEC. 3

NOTE: Dimensions Indicated on Curves  
are Chord Distances.  
○ PF = Iron Pin Found  
● PS = Iron Pin Set



Approved for action by the Lake Lands Administrator  With Exceptions  
 Without Exceptions  
Director: Dept. Natural Res. Date: \_\_\_\_\_

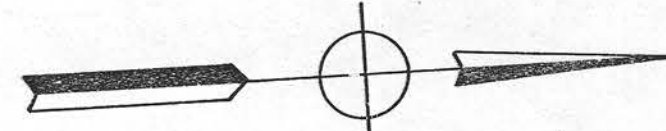
STATE OF OHIO  
OFFICE OF  
LAKE LANDS ADMINISTRATOR  
  
BUCKEYE STATE LAKE  
PERRY COUNTY  
BOUNDARY RESOLUTION

Approved: \_\_\_\_\_ Date: \_\_\_\_\_  
Lake Lands Administrator

SIMPSON AND MASTRIANI  
CONSULTING ENGINEERS  
COLUMBUS, OHIO 43214  
SCALE: GRAPHIC  
DATE: \_\_\_\_\_  
SHEET OF P-25

MAN 46 PERRY CO. #25

SOUTHEAST QUARTER SECTION 4  
TOWNSHIP 18 NORTH RANGE 17 WEST  
THORN TOWNSHIP, PERRY COUNTY, OHIO




BUCKEYE

L A K E

NORTHEAST QUARTER SECTION 4  
TOWNSHIP 18 NORTH RANGE 17 WEST  
THORN TOWNSHIP, PERRY COUNTY, OHIO

NOTE: Dimensions Indicated on Curves  
are Chord Distances.  
○ PF = Iron Pin Found  
● PS = Iron Pin Set



Approved for action by the Lake Lands Administrator  With Exceptions  
 Without Exceptions  
Date: \_\_\_\_\_  
Director: Dept. Natural Res.

STATE OF OHIO  
OFFICE OF  
LAKE LANDS ADMINISTRATOR

BUCKEYE STATE LAKE  
PERRY COUNTY  
BOUNDARY RESOLUTION

Approved \_\_\_\_\_ Date \_\_\_\_\_  
Lake Lands Administrator

SIMPSON AND MASTRIANI  
CONSULTING ENGINEERS  
COLUMBUS, OHIO 43214

SCALE: GRAPHIC  
DATE: \_\_\_\_\_  
SHEET OF P-26

SEE SHEET P-25

MAY 4-6 WEST

PERRY COUNTY 26

SEE SHEET P-27

SEE LICKING COUNTY SHEET L-1

2004 250  
2004 500  
2004 750

BUCKEYE

2024 250

2024 500

2024 750

2025 000

2025 250

2025 500

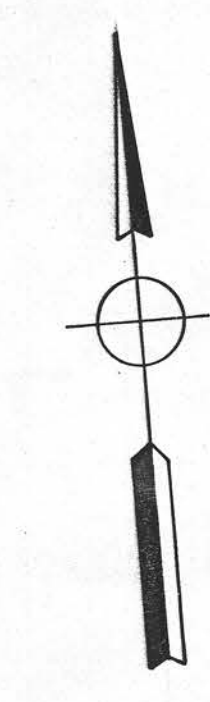
415 400

SECTION 4  
SECTION 3

R.R. Curve  
Δ 01°53'46"  
D 00°45'00"  
R 7639.49  
L 252.82'  
T 126.42'  
Ch. 252.81'

NORTHEAST QUARTER SECTION 4 (12442)  
TOWNSHIP 18 NORTH RANGE 17 WEST  
THORN TOWNSHIP, PERRY COUNTY, OHIO

PI. 411 + 34.61 (Calc.)  
Δ 2°11'36"  
D 0°15'00"  
R 22,918.31  
L 877.33'  
T 438.72



699 000  
698 750  
698 500  
698 250

CROWN WEHRLE ESTATES  
BLOCK "A"  
PLAT BOOK 5, PAGE 9

Deed Line

LAKE

EMPIRE

SOVERIGN PLACE ROAD

C.T. 565 + 39.35

Rowe Survey Line

Abandoned B. & O. Railroad Right-of-Way

S 10° 28' 57" E

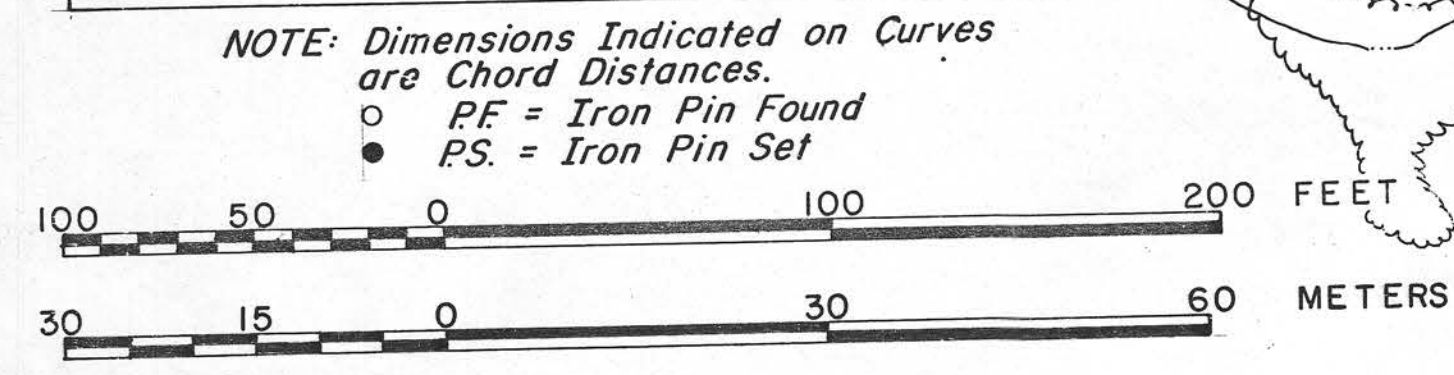
PC. 406 + 95.89 (Calc.)

N 04° 09' 06" E  
N 01° 57' 30" E

Approved: \_\_\_\_\_ Date \_\_\_\_\_  
Lake Lands Administrator

Approved for action by the \_\_\_\_\_  
Lake Lands Administrator  With Exceptions  
 Without Exceptions

Director: Dept. Natural Resources Date: \_\_\_\_\_

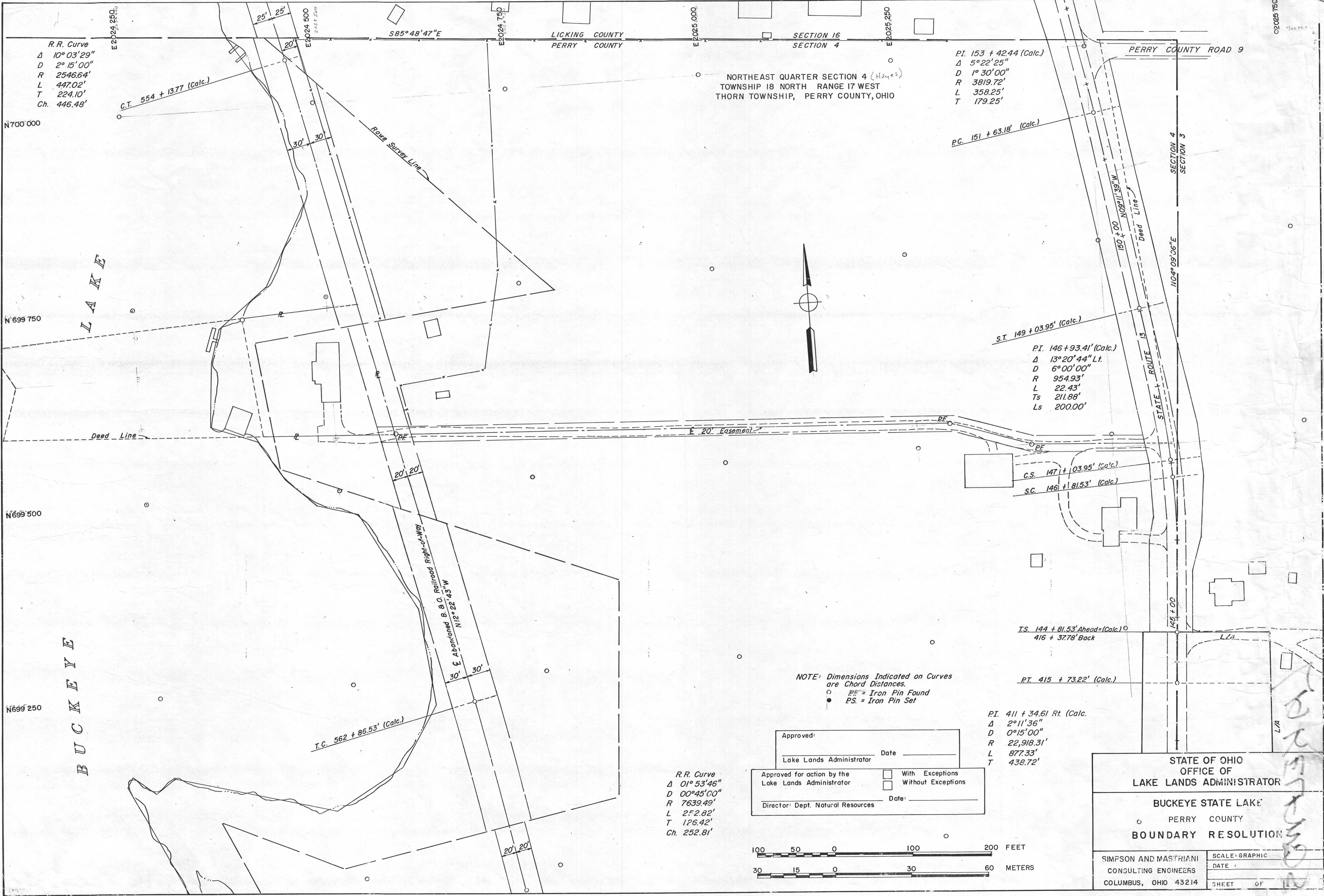


STATE OF OHIO  
OFFICE OF  
LAKE LANDS ADMINISTRATOR

BUCKEYE STATE LAKE  
PERRY COUNTY  
BOUNDARY RESOLUTION

SIMPSON AND MASTRIANI  
CONSULTING ENGINEERS  
COLUMBUS, OHIO 43214

SCALE: GRAPHIC  
DATE: \_\_\_\_\_  
SHEET OF P-27



R.R. Curve  
 $\Delta$  10° 03' 29"  
 D 2° 15' 00"  
 R 2546.64'  
 L 447.02'  
 T 224.10'  
 Ch. 446.48'

PI. 153 + 42.44 (Calc.)  
 $\Delta$  5° 22' 25"  
 D 1° 30' 00"  
 R 3819.72'  
 L 358.25'  
 T 179.25'

PI. 146 + 93.41' (Calc.)  
 $\Delta$  13° 20' 44" Lt.  
 D 6° 00' 00"  
 R 954.93'  
 L 22.43'  
 Ts 211.88'  
 Ls 200.00'

C.S. 147 + 03.95' (Calc.)  
 S.C. 146 + 81.53' (Calc.)

T.S. 144 + 81.53' Ahead = (Calc.)  
 416 + 37.78' Back

PT. 415 + 73.22' (Calc.)

PI. 411 + 34.61 Rt. (Calc.)  
 $\Delta$  2° 11' 36"  
 D 0° 15' 00"  
 R 22,918.31'  
 L 877.33'  
 T 438.72'

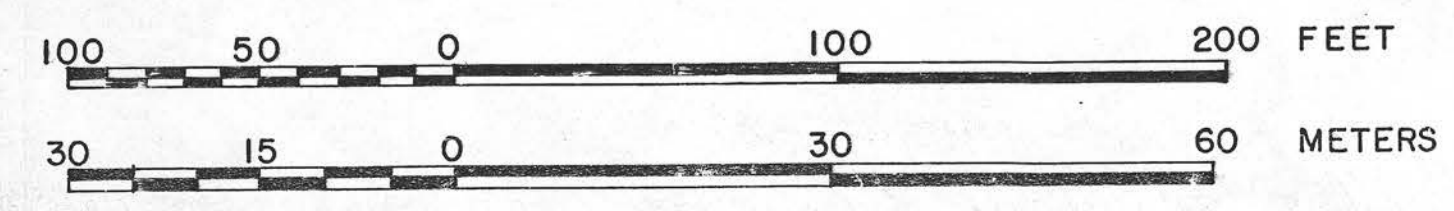
R.R. Curve  
 $\Delta$  01° 53' 46"  
 D 00° 45' 00"  
 R 7639.49'  
 L 252.82'  
 T 126.42'  
 Ch. 252.81'

NOTE: Dimensions Indicated on Curves  
 are Chord Distances.  
 ○ = Iron Pin Found  
 ● = Iron Pin Set

Approved: \_\_\_\_\_ Date: \_\_\_\_\_  
 Lake Lands Administrator

Approved for action by the \_\_\_\_\_ Date: \_\_\_\_\_  
 Lake Lands Administrator  With Exceptions  
 Without Exceptions

Director: Dept. Natural Resources



STATE OF OHIO  
 OFFICE OF  
 LAKE LANDS ADMINISTRATOR

BUCKEYE STATE LAKE  
 PERRY COUNTY  
 BOUNDARY RESOLUTION

SIMPSON AND MASTRIANI  
 CONSULTING ENGINEERS  
 COLUMBUS, OHIO 43214

SCALE: GRAPHIC  
 DATE: \_\_\_\_\_  
 SHEET OF \_\_\_\_\_

TAKEN FROM

1717